

**EAST AYRSHIRE COUNCIL
(OFF-STREET PARKING PLACES WITHIN EAST AYRSHIRE)
(REVOCATION)
ORDER 2016**

ARRANGEMENT OF ARTICLES

<i>Article</i>	<i>Provision</i>	<i>Page</i>
1.	Citation and commencement	2
2.	Provisions	2
3.	Interpretation	2
4.	Designation of parking places	5
5.	Laying out and marking of parking places and parking bays	6
6.	Vehicles which may use parking places	6
7.	Restrictions of use of parking places	6
8.	Amount of charges at parking places	7
9.	Method of payment of parking charge	8
10.	Payment on exit	8
11.	Payment on foot	8
12.	Pay and display	9
13.	Bingo patrons parking ticket	9
14.	Season tickets/parking permits	10
15.	Prepaid parking charge	10
16.	Reserved parking bays	11
17.	Withdrawal of permit	11
18.	Display of parking permit	11
19.	Replacement parking permits	11
20.	Surrender of parking permit	11
21.	Lost tickets	11
22.	Installation of parking ticket machine	12
23.	Indications by parking ticket machine tickets	12
24.	Exemptions	12
25.	Manner of standing in parking places	13
26.	Contravention in a parking place	13
27.	Alteration of position of vehicle in parking places	13
28.	Removal of vehicles from parking places	13
29.	Movement of vehicles	13
30.	Power to suspend or re-designate parking places	14
31.	Power to dispose of abandoned vehicles	14
32.	Responsibility of driver	14
33.	Responsibility of registered keeper	14
34.	Disclaimer	15
35.	Order to be revoked	15

**EAST AYRSHIRE COUNCIL
(OFF-STREET PARKING PLACES WITHIN EAST AYRSHIRE)
(REVOCATION)
ORDER 2016**

East Ayrshire Council, in exercise of their powers under Sections 32, 35 (1) and (3), 35A and 35C and Part IV of Schedule 9 of the Road Traffic Regulation Act 1984 (the 1984 Act), as amended; The Road Traffic (Permitted Parking Area and Special Parking Area)(East Ayrshire Council) Designation Order 2012; Sections 66, 69 70, 71, 72, 73, 74, 79, 82 and Schedule 6 of the Road Traffic Act 1991, as amended, and all other enabling powers and after consultation with the Chief Constable of Police Scotland in accordance with Part III of Schedule 9 of the 1984 Act hereby make the following Order:

1. Citation and Commencement

This Order may be cited as the “East Ayrshire Council (Off-Street Parking Places within East Ayrshire) (Revocation) Order 2016” and shall come into operation on 10 January 2017.

2. Provisions

To revoke The East Ayrshire Council (Off-Street Parking Places within East Ayrshire)(Amendment & Revocations) Order 2012 as specified in the articles and Schedule annexed and executed as relative hereto.

3. Interpretation

- (i) In this Order the following expressions have the meanings hereby respectively assigned to them:

“**the 1984 Act** ” means the Road Traffic Regulation Act 1984;

“**the 1991 Act** ” means the Road Traffic Act 1991;

“**Council**” means the East Ayrshire Council;

“**bingo patrons**” means patrons of the bingo premises;

“**bingo patrons parking ticket**” means a parking ticket issued by the bingo premises and valid only in respect of:

- (a) the East George Street parking place as specified in Schedule I annexed to this Order and
- (b) the bingo session date and time indicated thereon;

“**bingo premises**” means the property located at No 74 Portland Street, Kilmarnock (postcode KA1 1 GB) currently operated by Gala Bingo;

“cashier” means an officer appointed by the Council and based at a “pay on exit” car park to receive payment of the parking charge;

“charging hours” means in respect of the parking place, the hours during which a vehicle may only be permitted to wait upon payment of a charge as specified in Schedule 2. Charges do not apply on Christmas Day and New Year’s Day;

“convenience charge” means a fee payable to the Service Provider in respect of a parking charge paid by means of the Telephone Payment Parking System and indicated on a traffic sign or parking ticket machine associated with the parking place in which the vehicle for which the parking charge has been paid has been left;

“disabled person’s badge” has the same meaning as in the Disabled Persons (Badges for Motor Vehicles) (Scotland) Regulations 2000 as amended;

“disabled person’s vehicle” has the same meaning as in Section 142(1) of the 1984 Act as amended;

“driver” in relation to a vehicle waiting in a parking place means the person driving the vehicle at the time it was left in the parking place;

“electric vehicle” means a Plug-in Electric Vehicle or a Plug-in Hybrid Vehicle;

“electric vehicle charging bay” means a parking bay which has been marked and signed for the exclusive use of an electric vehicle whilst that vehicle is being charged by means of an electric vehicle charging point;

“electric vehicle charging point” means a purpose built unit designed specifically for charging vehicles;

“hand held device” means a wireless hand held computer used by a Parking Attendant, which is programmed to interface with the Telephone Payment Parking System;

“mobile phone payment” means a cashless payment made by mobile phone to the number displayed in the parking place allowing the vehicle to be parked for the period of time for which payment has been made, to be used where such facility is advertised and provided for in a parking place and the use of which is specified by notice in the parking place;

“motor car” has the same meaning as in Section 136 of the 1984 Act;

“motor cycle” has the same meaning as in Section 136 of the 1984 Act;

“owner” has the same meaning as in Section 142 (1) of the 1984 Act;

“parking attendant” has the same meaning as in section 63A of the 1984 Act;

“parking bay” means a marked space in a parking place which is provided for the leaving of a vehicle;

“parking charge” means the amount payable in respect of a parking stay in a parking place as defined in Article 8 to this Order;

“parking place” means an area designated as a parking place by this Order;

“parking permit” means a season ticket, contract permit, scratch card permit, clock permit, staff permit or any other permit of a type and design issued by the Council;

“parking payment machine” means an apparatus designed:

- a) to accept payment of the parking charge,
- b) to validate the parking ticket for use at the exit barrier,
- c) to indicate the time externally;

“parking ticket machine” means an apparatus designed:

- a) to accept payment of the parking charge,
- b) to indicate the time externally,
- c) to issue tickets indicating the payment for a charge, the period in respect of which it has been paid, the day and the time at which it was paid and a mark which enables the issuing parking ticket machine to be identified;

“pedal cycle” means a unicycle, bicycle, tricycle, or cycle having four or more wheels not being in any case mechanically propelled unless it is an electrically assisted pedal cycle of such class as it is to be treated as not being a motor vehicle for the purposes of the 1984 Act;

“penalty charge” has the same meaning as in Section 66 of the 1991 Act;

“penalty charge notice” means a notice issued or served by a parking attendant pursuant to the provisions of Section 43 and Section 66 of the 1991 Act;

“Plug-in Electric Vehicle” means an electric drive vehicle using one or more electric motors for propulsion which may also contain a combustion engine either for exclusive use of supplying energy to recharge the power source and/or supplying motive power;

“Plug-in Hybrid Electric Vehicle” means a hybrid vehicle which utilizes rechargeable batteries, or another energy storage device that can be restored to full charge by connecting a plug to an external electric power source;

“registered keeper” is the person for the time being registered at the Driving and Vehicle Licensing Agency as the person recorded as keeping the vehicle and the person named on the Vehicle Registration Certificate. The registered keeper is not necessarily the legal owner of the vehicle or the driver of the vehicle for the time being;

“relevant position” in respect of a parking permit, parking ticket or disabled persons badge means the permit, ticket or badge is exhibited in a conspicuous position so that all the particulars are clearly visible from outside the vehicle;

“return period” means the period following expiry of the maximum parking stay in that parking place during which the driver shall not return the vehicle to the parking place;

“Schedule” means Schedules 1 to 3 annexed to this Order and which form part of this Order;

“service provider” means the company authorised and appointed by the Council to operate, administer and maintain the process for the payment of parking charges on its behalf using the Telephone Payment Parking System;

“season ticket” means any parking permit covering a period of three months or more;

“taxi” has the same meaning as in Section 23(1) of the Civic Government (Scotland) Act 1982;

“taxi driver’s season ticket” means a parking permit covering a period of one month or more which permits taxi drivers to park their taxis in parking bays which have been designated and signed for this purpose;

“taxi parking bay” means a marked space in a parking place which is provided for the leaving of a taxi;

“Telephone Payment Parking System” means an electronic system set up and maintained by the service provider whereby:

a) the driver of a vehicle, or other person authorised by the driver on their behalf, uses a telephone to communicate with the service provider, in accordance with the instructions on signs located in the parking place, and make payment of the parking charge and any additional convenience fee in respect of a specified vehicle, a specified parking place and for a specified parking period by use of a debit or credit card; and b) the service provider, on behalf of the Council, accepts payment of the parking charge by the method referred to in (a) of this definition and records such payment together with the parking period for which payment has been made; the parking place in which the vehicle has been left and the registration mark of the vehicle in respect of which the payment has been made.

“vehicle” unless the context otherwise requires, means a vehicle of any description and includes a machine or implement of any kind drawn or propelled along roads whether or not by mechanical power;

- (ii) Any reference in this Order to any enactment shall be construed as a reference to that enactment as amended by any subsequent enactment.

4. Designation of Parking Places

Each area which is described in Schedule 1 to this Order and as shown on the relevant plan shall be a parking place for the purpose of this Order.

5. Laying Out and Marking of Parking Places and Parking Bays

The limits of each parking place and the limits of every parking bay in that parking place shall be indicated in such a manner as the Council may determine by lines, studs or other indicators.

6. Vehicles which May Use Parking Places

Each parking place may be used, subject to the provision of this Order, for the leaving of electric vehicles, motor cars, motor cycles or vehicles displaying a disabled persons badge or such additional vehicles as the Council may determine from time to time in relation to any particular parking place.

7. Restrictions of Use of Parking Places

Each parking place as specified in Schedule 1 is subject to the following restrictions at all times:

- (i) No person shall use any vehicle while it is in a parking place in connection with the sale of any article to any person in or near the parking place, or in connection with the selling or offering for sale his/her skill in handicraft, or his/her services in any other capacity other than with the written consent of the Council without prejudice to any planning, health or other statutory requirements and duties which may require to be met.
- (ii) No person shall wash, clean or overhaul any vehicle or execute any mechanical or other alterations or repairs to the vehicle while it is in a parking place, except such repairs as may be essential for the purpose of enabling the vehicle to be towed or driven away from the parking place.
- (iii) No person shall use any part of a parking place or vehicle in it for sleeping, cooking or camping purposes.
- (iv) Where, within a parking place, there is a sign or surface marking which indicates that a parking bay is available only for a vehicle displaying a disabled persons badge, the driver of a vehicle shall not permit it to wait in that parking bay unless it is a vehicle displaying a disabled persons badge issued by a local authority in exercise of its powers under Section 21(1) of the Chronically Sick and Disabled Persons Act 1970 and The Disabled Persons (Badges for Motor Vehicles) (Scotland) Regulations 2000 and is carrying the disabled person.
- (v) Where, within a parking place, there is a sign or surface marking which indicates a taxi parking bay, the driver of a vehicle shall not permit it to wait in that parking bay unless:-

- a) it is a taxi, and
- b) the driver of the vehicle holds a current taxi driver's season ticket.

Further, the parking of taxis in any parking bay, other than those marked as being for use by taxis, is hereby expressly prohibited, but any taxi driver who is not operating in the course of trade and who has removed all exterior markings indicating that the vehicle is a taxi, shall be entitled to park said vehicle in said other parking bays upon payment of the appropriate parking charge as referred to herein.

- (vi) Where, at or near the entrance to a parking place or at a parking bay, there is a sign, symbol or surface marking which indicates that the parking place or bay is available only to vehicles either of a specified type or under a specified height, width, length or weight no person shall cause or permit to enter the parking place or park any vehicle in the bay which is either not of the specified type or exceeds that height, width, length or weight.
- (vii) Where there is a sign, symbol or surface marking within a parking place listed in Schedule 1 of this Order which indicates that the parking place is available only to vehicles for a specified duration, no person shall cause or permit a vehicle to be left in a parking place for more than the maximum period specified in the said Schedule, save in the case of:-
 - a) taxis parking in accordance with the provisions of Article 7(v) of this Order,
 - b) vehicles displaying a valid disabled persons badge, and
 - c) vehicles displaying a parking permit in accordance with Article 18 of this Order.
- (viii) Where, within a parking place, there is a sign or surface marking which indicates an electric vehicle charging bay, the driver of a vehicle shall not permit it to wait in that parking bay unless:
 - a) the vehicle is an electric vehicle, and
 - b) the vehicle is connected to the charging point and is being charged.

Where the electric charging point is a Rapid Charger the maximum stay time in the electric vehicle bay is limited to 2 hours.

- (ix) On expiry of the maximum period that a vehicle can wait during the charging hours the driver shall not return the vehicle to that parking place within the no return period as set out in Schedule 2.

8. Amount of Charges at Parking Places

- (i) The charge for a vehicle left in any parking place listed in Schedule 1 of this Order shall be in accordance with the tariffs listed in Schedule 2 of this Order. Such a charge shall hereinafter be referred to as the "parking charge".
- (ii) Without prejudice to the foregoing generality the parking charge may be varied from time to time by virtue of a notice in accordance with "The Local Authorities' Variation of

Charges at Off-Street and Designated Parking Places (Notices Procedure) (Scotland) Regulations 1997”

9. Method of Payment of Parking Charge

In relation to any particular parking place the Council may from time to time determine the method of payment of the parking charge and such method of payment shall be in accordance with the provisions of Articles 10, 11, 12, 13, 14 and 15 of this Order. The relevant charges are set out in Schedule 2 to this Order.

10. Payment on Exit

On entering the parking place a ticket specifying the date and time of arrival at the parking place shall be issued and retained by the driver. At the time of departure from the parking place the aforementioned ticket shall be presented to a cashier at the exit from the parking place. Payment of the parking charge where applicable will be determined by the difference in time between the date and time specified on the ticket and the date and time at which the ticket is presented to the cashier, shall be made in cash to the cashier who shall, if requested, issue a receipt for the charge paid, except where a valid prepaid parking card is presented to the cashier with the ticket mentioned above and shall be accepted as evidence that the parking charge has been duly paid.

11. Payment on Foot

On entering the parking place, a ticket specifying the date and time of arrival at the parking place shall be issued at the entry barrier and retained by the driver. At the time of departure from the parking place the aforementioned ticket shall be presented to a parking payment machine associated with the parking place and the parking charge as specified in Article 8(i) shall be payable by:-

- (i) the payment at a parking payment machine associated with the parking place in which the vehicle is left by:-
 - a) cash payment, or
 - b) a credit card or debit card of a type accepted by the parking ticket machine, or
 - c) parking card or other method of payment adopted by the Council for the payment of parking charges.

The parking ticket shall not be transferable from one vehicle to another or from one parking place to any other parking place.

12. Pay and Display

The parking charge as specified in Article 8 (i) shall where applicable be payable on the leaving of a permitted vehicle in the parking place during the operational hours by:

- (i) the payment at a parking ticket machine associated with the parking bay in which the vehicle is left by:-
 - a) cash payment, or
 - b) a credit card or debit card of a type accepted by the parking ticket machine, or
 - c) parking card or other method of payment adopted by the Council for the payment of parking charges,
- (ii) making a telephone phone payment.

In respect to Article 12(i), the parking ticket issued by the parking ticket machine shall then be displayed on the vehicle:

- a) in the case of a two wheeled motor cycle, in a conspicuous position on the vehicle in front of the driving seat, or
- b) in the case of all other vehicles, facing forwards on the near side of the glass of the windscreen behind the glass or on the dash board to the near side.

The parking ticket shall be so displayed on the vehicle that the time shown on the front is clearly visible to a person standing beside the vehicle.

In respect of Article 12(ii) an indication that payment has been made using the Telephone Payment Parking System for a vehicle left in a parking place and the parking period for which payment has been made shall appear on a hand held device.

The parking time purchased using the Telephone Payment System shall not be transferable from one vehicle to another or from one parking place to any other parking place.

The parking ticket issued for the Foregate Multi Storey parking place shall not be transferrable from Zone A to Zone B or vice versa.

When a parking place listed in Schedule 1 to this Order specifies the tariff for that parking place as 'A' in accordance with the tariffs listed in Schedule 2 of this Order no parking ticket shall be issued for the displaying on a permitted vehicle left in the parking place.

13. Bingo Patron's Parking Ticket

- (i) On arrival at the East George Street parking place bingo patrons intending to display a bingo patrons parking ticket as an alternative to obtaining a parking ticket from the parking ticket machine shall park their vehicles and proceed directly to the bingo premises and

obtain their bingo patrons parking ticket from the operator and return directly to their vehicle to display their bingo patrons parking ticket as follows:

- a) in the case of a two wheeled motor cycle, in a conspicuous position on the vehicle in front of the driving seat; or
 - b) in the case of all other vehicles, facing forwards on the near side of the glass of the windscreen behind the glass; or on the dash board on the near side in the case of a prepaid ticket.
- (ii) The bingo patron's ticket shall be so displayed on the vehicle that the time shown on the front is clearly visible to a person standing beside the vehicle.

14. Season Tickets/Parking Permits

- (i) Parking permits are available from the Council, or authorised agents, at the appropriate fee, for a vehicle of a specific class and for a specific parking place or for specific parking places subject to terms and conditions determined by the Council.
- (ii) The driver shall abide by the terms and conditions stipulated by the Council for the use of the parking permit as described on the conditions of use.
- (iii) A parking permit is only valid in the parking place or specific parking places in respect of which it was issued and up until the date of expiry shown on the parking permit.
- (iv) Holders of Foregate Multi-storey Zone A permits may also park in Zone B.

A parking permit remains the property of the Council and must be surrendered on request. In such instances, where a refund fee is deemed appropriate by the Council, this will be provided in accordance with the Council's policies.

15. Prepaid Parking Charge

- (i) Payment of the parking charge may be made by purchasing in advance a season ticket issued by the Council in connection with the parking places designated in Article 4 and Schedule 1 of this Order. A season ticket shall not guarantee the use of any parking bay within any of the said parking places.
- (ii) In the case of taxis, payment of the parking charge must be made by purchasing in advance a permit in the form of taxi drivers season ticket issued by the Council in connection with the parking bays designated for their use within the parking place known as Foregate (South), Kilmarnock, as specified in Schedule 1 to this Order. A taxi driver's season ticket shall not guarantee the use of one of the designated parking bays, which use shall be subject to availability.

16. Reserved Parking Bays

No person shall cause or permit a vehicle to be parked in any area marked as a reserved parking bay unless entitled to do so or unless there is on display in the relevant position in the vehicle a valid permit.

17. Withdrawal of Permit

The Council may, by notice in writing served on the permit holder at the address shown by that person on the application form for the permit, or at any other address believed to be that persons residence or place of business, withdraw a permit if it appears to the Council that any of the stipulated terms and conditions have been breached and the permit will immediately become invalid.

18. Display of Parking Permit

The driver of the vehicle shall display the parking permit in the relevant position on the vehicle in respect of which it was issued at all times during which the vehicle is parked in the parking place.

19. Replacement Parking Permits

Damaged or lost parking permits will be replaced on application to the Council and on payment of an administration fee agreed from time to time by the Council. The damaged or lost parking permit will then immediately become invalid.

20. Surrender of Parking Permit

The holder of an annual parking permit shall on surrendering the parking permit be entitled to a refund based upon the Council policy in place at that time.

21. Lost Tickets

If the driver of the vehicle within a parking place where Article 10 of this Order applies cannot present a ticket upon departure of the parking place then the driver must report in person to the parking attendant for the time being in charge of the parking place. The driver must provide sufficient evidence to prove his or her identity to the parking attendant who shall record the evidence together with the particulars of the vehicle in the parking place log. A parking charge, equivalent to the maximum daily charge applicable to such parking places, will then be paid to the parking attendant who will issue a receipt for the charge paid and, where necessary, a ticket validated to allow the vehicle to exit the parking place.

22. Installation of Parking Ticket Machine

There shall be a parking ticket machine or machines in or in the vicinity of every parking place operated by the method described in Article 12 of this Order.

23. Indications by Parking Ticket Machine Tickets (Applicable in those parking places operated by the method detailed in Article 12 above)

- (i) Payment of the parking charge for a vehicle left in a parking place shall be indicated by the issue from a parking ticket machine associated with the parking place in which the vehicle was left, of a numbered ticket having a mark which enables the issuing parking ticket machine to be identified, indicating what charge has been paid and either:
 - a) the day and time of the payment, or
 - b) the day and time of expiry of the validity of the ticket

The ticket or prepaid season ticket shall be displayed on the vehicle in the manner specified in Article 12 of this Order.

- (ii) Where the ticket indicates the day and time of expiry of the ticket, the expiry of the period for which the parking charge has been paid shall be indicated when the time shown on the clock on the said parking ticket machine is later than the time shown on the ticket.
- (iii) Where the ticket indicates the day and time of payment, the expiry of the period for which the parking charge has been paid shall be indicated when the time shown on the clock on the said parking ticket machine is later having regard to the time shown on the ticket, than the expiry of the period authorised for parking.

24. Exemptions

- (i) Any vehicle which displays in the relevant position a disabled persons badge issued by a local authority in exercise of its powers under Section 21(1) of the Chronically Sick and Disabled Persons Act 1970 and The Disabled Persons (Badges for Motor Vehicles) (Scotland) Regulations 2000 and is left in a parking place, shall be exempt from any such charges or time limits specified in this Order.
- (ii) No parking charge shall be payable in respect of the leaving of an electric vehicle whilst charging in any part of a parking place where the Council has placed a marking or sign indicating that part of the parking place is for the sole use of said electric vehicles.
- (iii) Without prejudice to the generality of paragraph (i) of this Article, a vehicle to which paragraphs (i) and (ii) applies shall stand in the parking place in accordance with the provisions of Article 25 of this Order.

- (iv) No parking charge shall be payable in respect of the leaving of a solo motor cycle or pedal cycle in any part of a parking place at which the Council has placed a sign or signs indicating that part of the parking place is for the use of the said cycles.

25. Manner of Standing in Parking Places

Each vehicle left in a parking place shall so stand that every part of the vehicle is within the limits of a parking bay, provided that, in the case of any parking place where the length of any vehicle precludes it from standing wholly within the limits of a parking bay, that vehicle shall so stand in the parking bay and that such portion as is beyond the limits of the parking bay shall not constitute a danger or obstruction to other users in the parking place.

26. Contravention in a Parking Place

If a vehicle is left in a parking place referred to in the Schedule 1 at any time without complying with the provisions of this Order, then a contravention shall have occurred and a penalty charge shall be payable. A penalty charge notice may then be issued by a parking attendant.

27. Alteration of Position of Vehicle in Parking Places

Where any vehicle is standing in a parking place in contravention of the provision of Article 25 of this Order, a parking attendant or any other person authorised by the Council may alter or cause to be altered the position of the vehicle in order that its position shall comply with those provisions and may recover any expenses associated with this alteration.

28. Removal of Vehicles from Parking Places

Where a parking attendant or any other person authorised by the Council is of the opinion that any of the provisions contained in Articles 6,7,10,11,12,13,14,15,16,17,18,25 and 30(iii) of this Order have been contravened or not complied with in respect of a vehicle left in a parking place or if a penalty charge has been incurred, he may remove or cause to be removed the vehicle from the parking place, and where it is so removed, shall provide for the safe custody of the vehicle. The Council may then recover all expenses associated with the removal and may retain possession of the vehicle until all monies due to the Council in respect of the vehicle have been duly paid (as determined by Section 102 of the 1984 Act).

29. Movement of Vehicles

A parking attendant or any person authorised by the Council may in the case of an emergency, move or cause to be moved, vehicles left in a parking place to any place he thinks fit.

30. Power to Suspend or Re-designate Parking Places

- (i) Any person duly authorised by the Council may suspend or re-designate the use of a parking place or any part thereof whenever such suspension or re-designation is considered reasonably necessary.
- (ii) On any suspension or re-designation of a parking bay in a parking place in accordance with the provisions of the preceding paragraph, any person duly authorised by the Council, may use suitable means to indicate that the use of the parking bay or parking place is suspended or re-designated.
- (iii) No person shall cause or permit to cause any vehicle to wait in any part of a parking place which has been suspended or re-designated in accordance with the provisions of this Article, except with the permission of a person authorised by the Council.

31. Power to Dispose of Abandoned Vehicles

- (i) The Council may, in respect of a vehicle which has been removed from a parking place in pursuance of Article 28 of this Order, if it appears to them to have been abandoned, sell or otherwise dispose of the vehicle after having made reasonable enquiry with the DVLA to ascertain the name and address of the owner of the vehicle.
- (ii) The Council shall be deemed not to have made reasonable enquiry to ascertain the name and address of the owner of any vehicle to which this Article applies unless they have taken, in relation to that vehicle, such steps as or may be prescribed by Sections 11 to 16 of the Removal and Disposal of Vehicle Regulations, by any sub-section of Section 3 or 4 or 5 of the Refuse Disposal (Amenity) Act, 1978 and Section 101 or 102 of the 1984 Act .

32. Responsibility of Driver

The person who was driving the vehicle at the time when it was left in the parking place shall be responsible for complying with the provisions of Articles 6,7,10,11,12,13,14,15,16,18,21,24 and 25 of this Order and unless otherwise proved to the contrary, the registered keeper of the vehicle shall be deemed to be the driver of that vehicle.

33. Responsibility of Registered Keeper

The responsibility for payment of any parking charge and any Penalty Charge Notice (PCN) rests with the Registered Keeper of the vehicle as recorded at the Driver and Vehicle Licensing Agency (DVLA). If the keeper was not the driver at the time of the offence it remains her/his responsibility to pay the PCN and any recompense from the driver should be obtained by the keeper.

34. Disclaimer

The Council shall not be held liable for any damage to, loss of, or theft of/or from any vehicle in any parking place. For the avoidance of doubt, any person using the parking places specified in Schedule 1 to this Order do so at their own risk.

35. Orders to be Revoked

The Order specified in Column 1 of Schedule 3 is hereby revoked.

Sealed with the Common Seal of East Ayrshire Council and subscribed for them and on their behalf by David John Mitchell, Chief Governance Officer to the Council at Kilmarnock on the 22nd day of November 2016.

Signed..... *DMitchell*
Date..... 22/11/16.....

Schedule 1
PARKING PLACES

Parking Place	Plan Reference No.	Location	Parking Place	Description (shown as zebra hatched on the annexed plan, specified in column 2, and signed and sealed as relative hereto)	Tariff	Charging Hours
1	2	3	4	5	6	7
1	CP - 01	Auchinleck	Beechwood Avenue	Situated on the north side of Beechwood Avenue, east of Main Street	A	N/A
2	CP - 02	Catrine	St. Germain Street	Situated on the north side of St Germain Street east of the junction of Mill Square and Wood Street	A	N/A
3	CP - 03	Crosshouse	Gatehead Road	Situated east of Gatehead Road, south of Kilmarnock Road	A	N/A
4	CP - 04	Cumnock	Ayr Road	Situated northwest of Ayr Road, southwest of its junction with Glaisnock Street	A	N/A
5	CP - 05	Cumnock	Glaisnock Street	Situated southwest of Glaisnock Street, bounded to the north by Market Lane	A	N/A
6	CP - 35	Cumnock	Greenholm Road	Car parks serving Rothesay House Council offices Disabled and Electric Vehicle Bays Only	A	N/A
7	CP - 06	Cumnock	Mill Bank	Situated north of Barrhill Road, east of Mill Bank	A	N/A

Schedule 1
PARKING PLACES

Parking Place	Plan Reference No.	Location	Parking Place	Description (shown as zebra hatched on the annexed plan, specified in column 2, and signed and sealed as relative hereto)	Tariff	Charging Hours
1	2	3	4	5	6	7
8	CP - 04	Cumnock	Tanyard	Situated south of Tower Street and Cumnock Bus Station	A	N/A
9	CP - 07	Cumnock	Townhead Street	Situated south of Townhead Street, to rear of Shopping Centre	A	N/A
10	CP - 08	Dalmellington	Cathcartston	Situated to the southeast of Cathcartson, at the south end of New Street	A	N/A
11	CP - 09	Dalmellington	High Street	Situated north of High Street, at the junction with Townhead	A	N/A
12	CP - 10	Dalmellington	Main Street	Situated south of Main Street near its junction with Bellsbank Road	A	N/A
13	CP - 10	Dalmellington	Main Street	Situated to the north of Main Street in the Dalmellington Area Centre car park Disabled and Electric Vehicle Rapid Charge bays ONLY	A	N/A
14	CP - 11	Darvel	Ranoldcoup Road	Situated to the east of the junction of Ranoldcoup Road and Collins Avenue	A	N/A

Schedule 1
PARKING PLACES

Parking Place	Plan Reference No.	Location	Parking Place	Description (shown as zebra hatched on the annexed plan, specified in column 2, and signed and sealed as relative hereto)	Tariff	Charging Hours
1	2	3	4	5	6	7
15	CP – 12	Galston	Barr Street	Situated west of Barr Street, at its junction with Wallace Street	A	N/A
16	CP – 13	Galston	Church Lane	Situated south of Church Lane, west of its junction with Polworth Street	A	N/A
17	CP – 14	Galston	Wallace Street	Situated east of Wallace Street, south of Henrietta Street	A	N/A
18	CP – 15	Kilmarnock	East George Street	Situated on the east side of Portland street to the south of the junction with Green Street	B	Monday to Friday 9am-5pm
19	CP – 16	Kilmarnock	East Netherton Street	Situated at the western end of East Netherton Street	A	N/A
20	CP – 15	Kilmarnock	Foregate Multi Storey Zone A	Situated to the north of Foregate Square	D	Monday to Friday 7am – 7.30pm
21	CP – 15	Kilmarnock	Foregate Multi Storey Zone B	Situated to the north of Foregate Square	E	Monday to Friday 7am – 7.30pm
22	CP – 15	Kilmarnock	Foregate North	Situated to the south of the junction of Green Street and Soulis Street	B	Monday to Friday 9am-5pm
23	CP – 15	Kilmarnock	Foregate South	Situated to the west of Green Street adjacent to Kilmarnock Bus Station	B	Monday to Friday 9am-5pm

Schedule 1
PARKING PLACES

Parking Place	Plan Reference No.	Location	Parking Place	Description (shown as zebra hatched on the annexed plan, specified in column 2, and signed and sealed as relative hereto)	Tariff	Charging Hours
1	2	3	4	5	6	7
24	CP - 17	Kilmarnock	Fowlds Street	Situated to the south of Fowlds Street, east of St Andrews Street	B	Monday to Friday 9am-5pm
25	CP - 15	Kilmarnock	James Shaw Lane	Situated to the north of Foregate Square, adjacent to the Foregate Multi Storey	A	N/A
26	CP - 18	Kilmarnock	Loanhead Street	Situated at the southern end of Loanhead Street	A	N/A
27	CP - 34	Kilmarnock	London Road	Car park on south side of London Road serving the Council offices. Disabled and Electric Vehicle bays ONLY	A	N/A
28	CP - 33	Kilmarnock	Morton Place	Situated on the east side of Morton Place	C	Monday to Friday 9am-5pm
29	CP - 19	Kilmarnock	Nelson Street	Situated at the east end of Nelson Street	B	Monday to Friday 9am-5pm
30	CP - 20	Kilmarnock	Portland Road	Situated on the north side of Portland Street west of Grange Street	C	Monday to Friday 9am-5pm
31	CP - 17	Kilmarnock	Princes Street	Situated west of Princes Street	B	Monday to Friday 9am-5pm
32	CP - 17	Kilmarnock	Queen Street & Queen Street (south)	Situated east of Princes Street, west of Sturrock Street	B	Monday to Friday 9am-5pm

Schedule 1
PARKING PLACES

Parking Place	Plan Reference No.	Location	Parking Place	Description (shown as zebra hatched on the annexed plan, specified in column 2, and signed and sealed as relative hereto)	Tariff	Charging Hours
1	2	3	4	5	6	7
33	CP - 36	Kilmarnock	Queen's Drive	Car park on north side of Queen's Drive serving the Ayrshire Athletics Arena ----- Disabled and Electric Vehicle Rapid Charge bays ONLY	F A	N/A
34	CP - 19	Kilmarnock	St Marnock Place	Situated southwest of the junction of Nelson Street and St Marnock Place	B	Monday to Friday 9am-5pm
35	CP - 19	Kilmarnock	St. Marnock Street	Situated north of St Marnock Street south of Nelson Street	B	Monday to Friday 9am-5pm
36	CP - 21	Kilmarnock	Sturrock Street East	Situated east of Sturrock Street	C	Monday to Friday 9am-5pm
37	CP - 21	Kilmarnock	Sturrock Street West	Situated west of Sturrock Street	B	Monday to Friday 9am-5pm
38	CP - 16	Kilmarnock	Titchfield Street	Situated east of Titchfield Street, north of Armour Street	C	Monday to Friday 9am-5pm
39	CP - 19	Kilmarnock	Waterside Street	Situated to the east of Waterside Street near its junction with St Marnock Street	B	Monday to Friday 9am-5pm
40	CP - 22	Kilmaurs	Fenwick Road	Situated south of Fenwick Road, east of Main Street	A	N/A

Schedule 1
PARKING PLACES

Parking Place	Plan Reference No.	Location	Parking Place	Description (shown as zebra hatched on the annexed plan, specified in column 2, and signed and sealed as relative hereto)	Tariff	Charging Hours
1	2	3	4	5	6	7
41	CP - 22	Kilmaurs	Main Street	Situated east of Main Street, south of its junction with Irvine Road	A	N/A
42	CP - 23	Mauchline	Loudoun Street	Situated north of Loudoun Street and north east of its junction with Barskimming Road	A	N/A
43	CP - 24	Muirkirk	Main Street	Situated south of Main Street, east of Furnace Road	A	N/A
44	CP - 25	New Cumnock	Castle	Situated to the east of Main Street, to the rear of Castle Arcade	A	N/A
45	CP - 26	Newmilns	Greenside	Situated at the south end of east Strand	A	N/A
46	CP - 27	Newmilns	Loudoun Road	Situated south of Loudoun Road, west of Baldie's Brae	A	N/A
47	CP - 28	Ochiltree	Mill Street	Situated to the south of Mill Street, east of its junction with Burnock Street	A	N/A
48	CP - 29	Patna	Carnshalloch Avenue (shops)	Situated to the northeast of the junction of Carnshalloch Avenue and Dalvennan Avenue	A	N/A

Schedule 1
PARKING PLACES

1 Parking Place	2 Plan Reference No.	3 Location	4 Parking Place	5 Description (shown as zebra hatched on the annexed plan, specified in column 2, and signed and sealed as relative hereto)	6 Tariff	7 Charging Hours
49	CP - 30	Patna	Main Street	Situated to the south of Main Street, east of its junction with Whitehill Drive	A	N/A
50	CP - 31	Stewarton	Avenue Square	Situated to the northeast of Avenue Square	A	N/A
51	CP - 31	Stewarton	Hamilton Gardens	Situated at the north west end of Hamilton Gardens	A	N/A
52	CP - 32	Stewarton	Stewarton Park and Ride	Situated to the north of Standalane, opposite junction with Kilwinning Road	A	N/A

Signed.....*D Mitchell*.....

Dated.....*22/11/16*.....

Schedule 2
TARIFFS

Tariff	Charges /Return Time	Season Tickets
A	Free Rapid charge electric vehicle bays only – up to 2 hours maximum stay, no return within 1 hour.	n/a
B	Up to 1 hour - £0.70 Up to 2 hours - £1.30 Up to 4 hours - £2.60 plus £0.60/hour thereafter.	Taxi Driver's Season Tickets Monthly (Where applicable) - £15 + VAT Quarterly (Where applicable) - £40 + VAT Annual (Where applicable) - £150 + VAT
C	Up to 1 hour - £0.70 Up to 2 hours - £1.30 Up to 4 hours - £2.60 Over 4 hours - £3.30	Quarterly Season - £85.00 + VAT Annual Season - £300.00 + VAT
D	Zone A Up to 1 hour - £0.40 Up to 2 hours - £0.90 Up to 4 hours - £1.90 Over 4 hours - £2.60	Quarterly Season - £66.00 + VAT Annual Season - £220.00 + VAT
E	Zone B Per Day - £1.00	Annual Season - £150.00 + VAT
F	Free Up to 4 hours maximum stay, no return within 2 hours (non-event days only)	n/a

Signed.....*D. Mitchell*.....

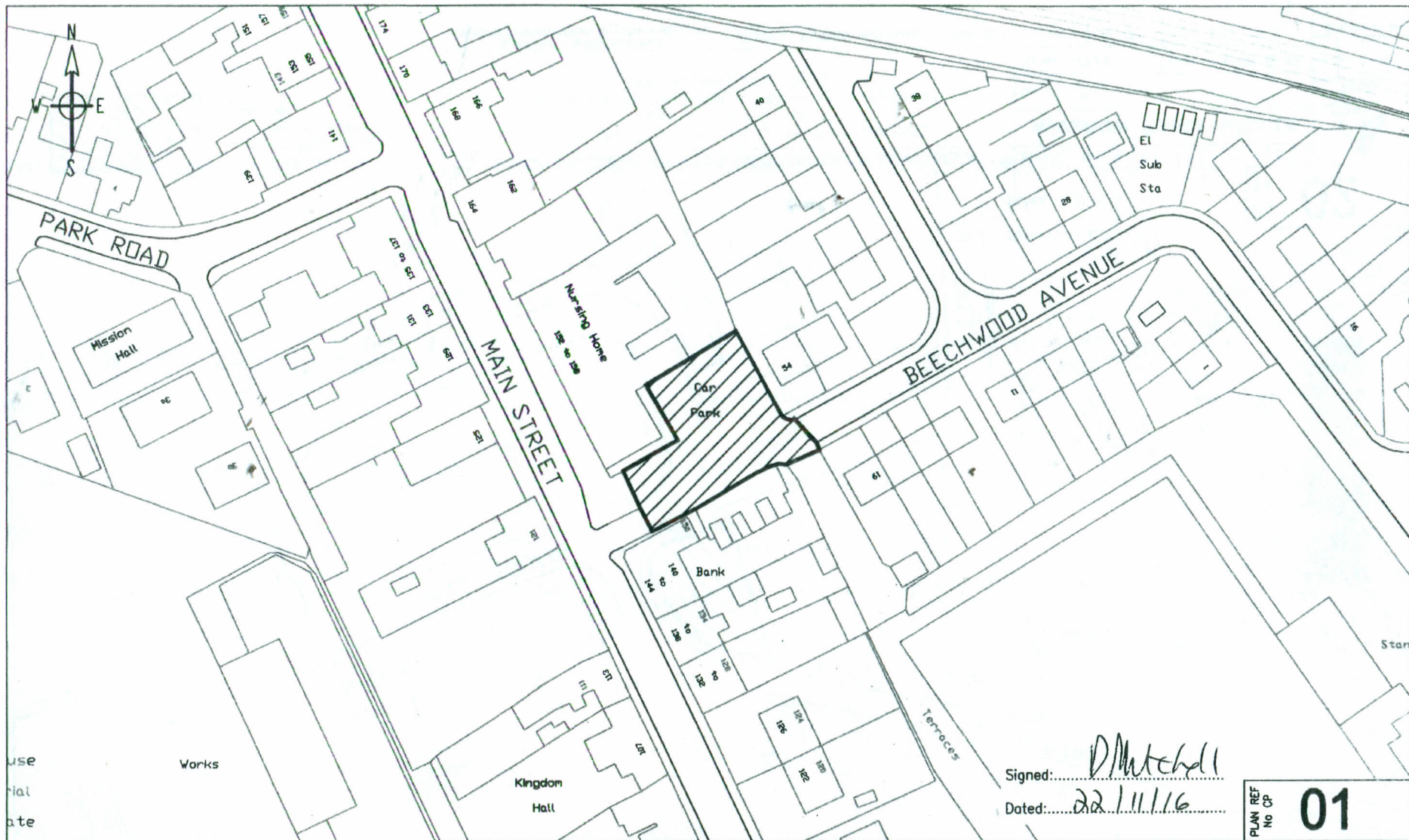
Dated.....*22/11/16*.....

Schedule 3
REVOCATION

<u>Title of Order</u>	<u>Extent of Revocation</u>
The East Ayrshire Council (Off Street Parking Places within East Ayrshire)(Amendment & Revocations) Order 2012	Whole Order

Signed.....*D Mitchell*.....

Dated.....*22/11/16*.....



Signed: *D Mitchell*
 Dated: *22/11/16*

PLAN REF
 No CP
01

Key:  = Car Park Location
 Parking Place No.1
 Beechwood Avenue,
 Auchinleck

ANY PART OF THIS DRAWING WHICH IS BASED ON ORDNANCE SURVEY MATERIAL, IS DONE SO WITH THE PERMISSION OF ORDNANCE SURVEY ON BEHALF OF HER MAJESTY'S STATIONERY OFFICE. ORDNANCE SURVEY'S UNPUBLISHED REPRODUCTION RIGHTS RESERVED. ORDNANCE SURVEY'S COPYRIGHT AND MAY LEAD TO PROSECUTION OR CIVIL PROCEEDINGS. EAST AYRSHIRE COUNCIL, 100023400, 2014.

This is the Plan referred to in the foregoing
 East Ayrshire Council
 (Off Street Parking Places Within East Ayrshire)
 (Revocation) Order 2016

Drawing Status P T C R

Ayrshire Roads Alliance

Drg. No : 01

File No : T/B/1 Scale : 1:1000 @ A4

Prep: AA Chkd: GF Date : May 2015

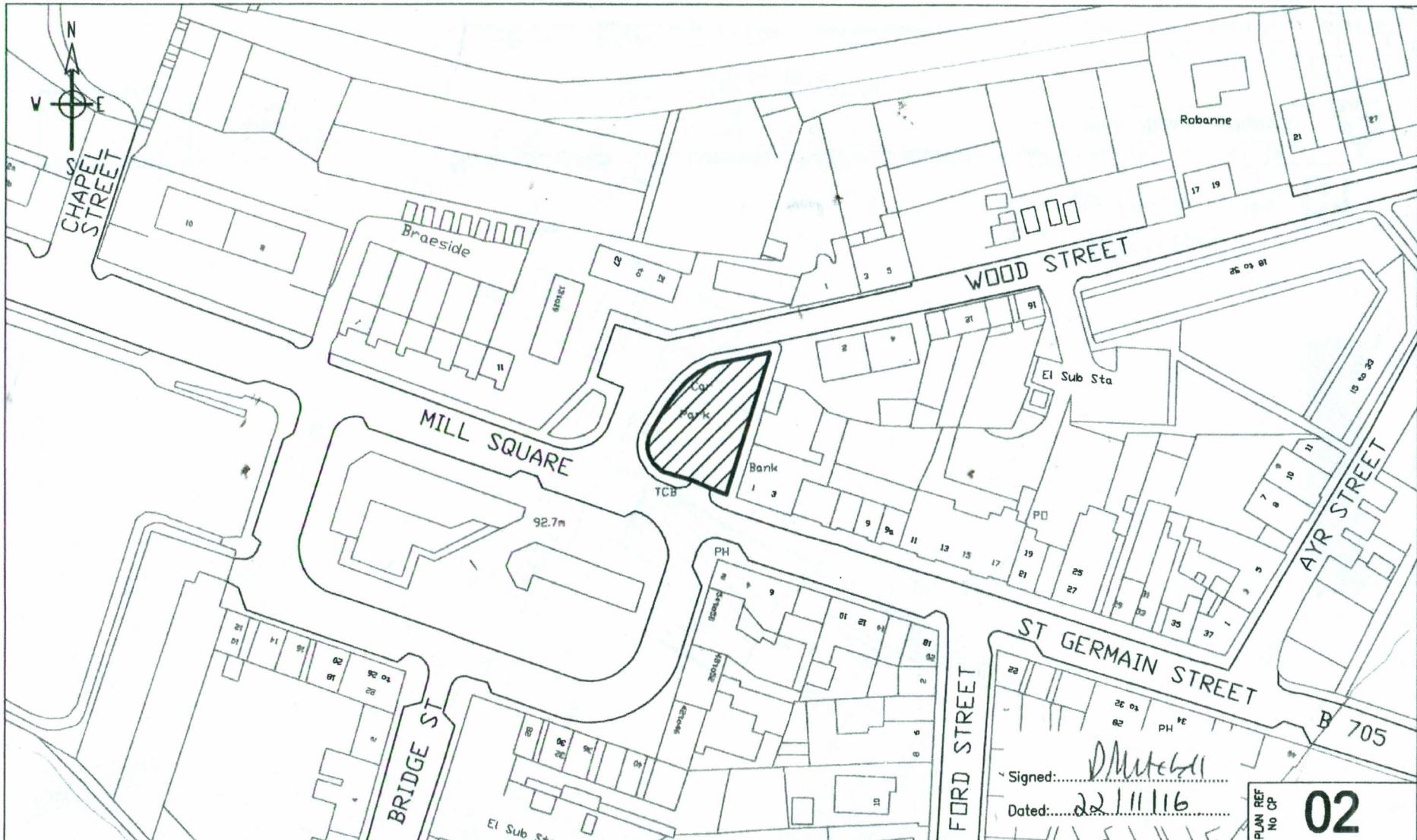



Revision

Head of Roads - Ayrshire Roads Alliance
 The Johnnie Walker Band, 16 Strand Street, Kilmarnock, KA1 1HU

STEWART TURNER (Incorporated) MBE, CEng, MICE, MIOBHT

006 : 210 x 287 (A4)



Key:  = Car Park Location
 Parking Place No.2
 St Germain Street,
 Catrine

ANY PART OF THIS DRAWING WHICH IS BASED ON ORIGINATE SURVEY MATERIAL IS DONE SO WITH THE PERMISSION OF ORIGINATE SURVEY ON BEHALF OF HER MAJESTY'S GOVERNMENT OFFICE, GEORGE TOWN. UNAUTHORIZED REPRODUCTION THEREOF IS PROHIBITED AND MAY LEAD TO PROSECUTION OF CIVIL PROCEEDINGS. EAST AYRSHIRE COUNCIL, 100/103/1014.

This is the Plan referred to in the foregoing
 East Ayrshire Council
 (Off Street Parking Places Within East Ayrshire)
 (Revocation) Order 2016

Head of Roads - Ayrshire Roads Alliance
 The Johnnie Walker Road, 16 Grand Street, Kilmaur, KA1 1HU

STEWART TURNER (Incorporated) MBE, CEng, MICE, MCIT

Drawing Status P T C R

Ayrshire Roads Alliance

Drg. No : 02

File No : T/8/1 Scale : 1:1000 A4

Prep: AA Chkd: GF Date : May 2015

Signed: *D. Mitchell*
 Dated: 22/11/16

PLAN REF No CP **02**




Revision

005 : 210 x 287 (A4)



Signed: *D Mitchell*
 Dated: *22/11/16*
 EL

PLAN REF No CP **03**

Key:  = Car Park Location
 Parking Place No.3
 Gatehead Road,
 Crosshouse

ANY PART OF THIS DRAWING WHICH IS BASED ON OR DERIVED FROM SURVEY MATERIAL IS DONE SO WITH THE PERMISSION OF ORDNANCE SURVEY OR SOME OF HER MAJESTY'S STATUTORY OFFICES. OTHER COPYRIGHT, UNPUBLISHED REPRODUCTION RIGHTS RESERVED. CHARTERED SURVEYORS AND MAY LEAD TO PROSECUTION OR CIVIL PROCEEDINGS. EAST AYRSHIRE COUNCIL, 10003408, 2014.

This is the Plan referred to in the foregoing
 East Ayrshire Council
 (Off Street Parking Places Within East Ayrshire)
 (Revocation) Order 2016

Drawing Status P T C R

Ayrshire Roads Alliance

Drg. No : 03

File No : T/B/1 Scale : 1:1000 A4

Prep: AA Chkd: GF Date : May 2015

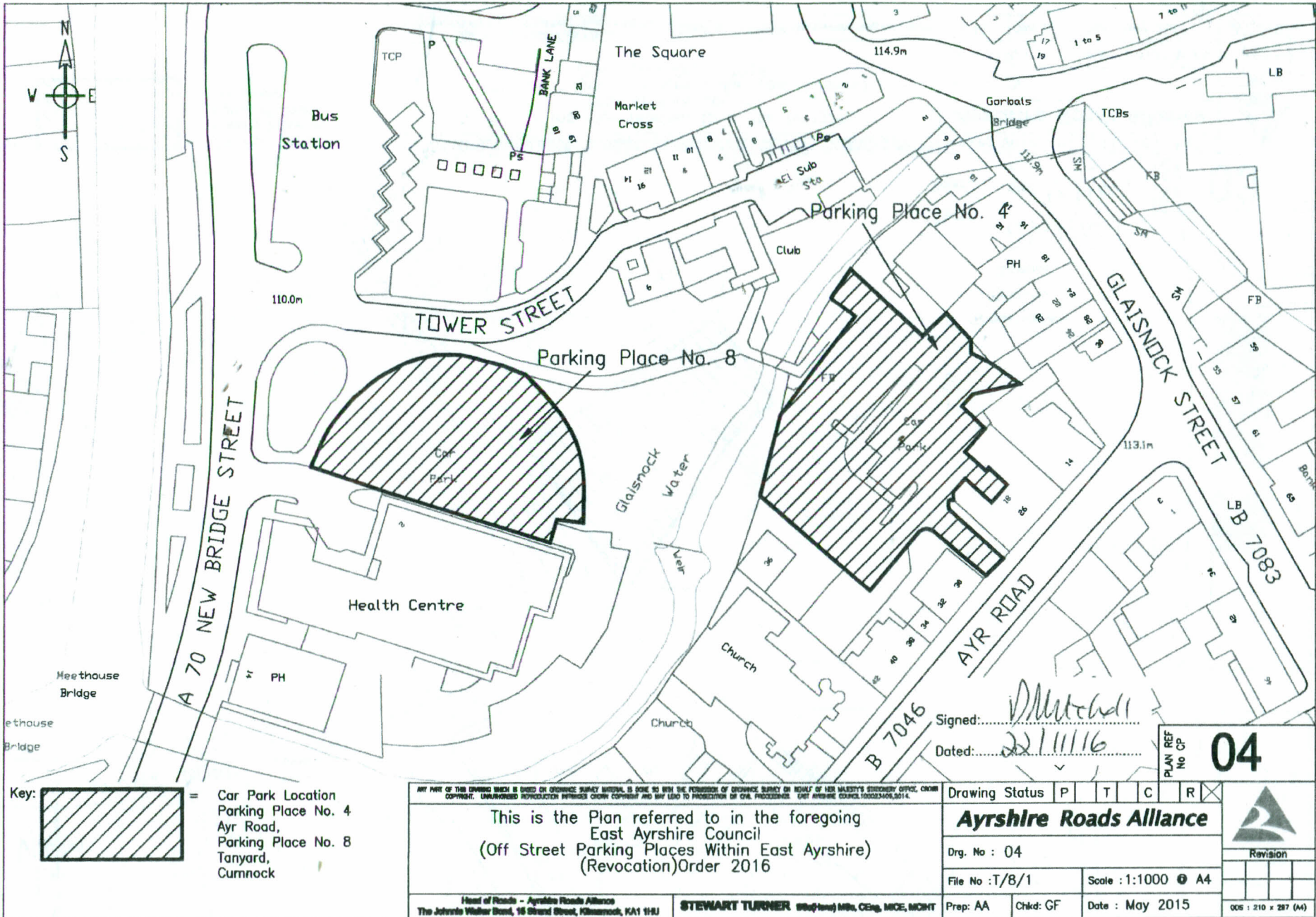



Revision	

Head of Roads - Ayrshire Roads Alliance
 The Ayrshire Walker Stand, 10 Stuard Street, Kilmarnock, KA1 1HU

STEWART TURNER (inc) (inc) MEn, CEng, MICE, MCBIT

005 : 210 x 287 (A4)



Key:  = Car Park Location
 Parking Place No. 4
 Ayr Road,
 Parking Place No. 8
 Tanyard,
 Cumnock

ANY PART OF THIS DRAWING WHICH IS BASED ON ORIGINALLY SURVEY MATERIAL IS DONE SO WITH THE PERMISSION OF ORIGINALLY SURVEY OR HOLDY OF HER MAJESTY'S STATUTORY OFFICE, CIVIL COPYRIGHT. UNAUTHORIZED REPRODUCTION IN WHOLE OR IN PART IS PROHIBITED BY LAW. PROCEEDINGS: EAST AYRSHIRE COUNCIL 100023406/2014.

This is the Plan referred to in the foregoing
 East Ayrshire Council
 (Off Street Parking Places Within East Ayrshire)
 (Revocation) Order 2016

Head of Roads - Ayrshire Roads Alliance
 The Johnnie Walker Ward, 16 Strand Street, Kilmarnock, KA1 1SH

STEWART TURNER (inc/turn) MR, CEng, MICE, MCINT

Signed: *D Mitchell*
 Dated: *22/11/16*

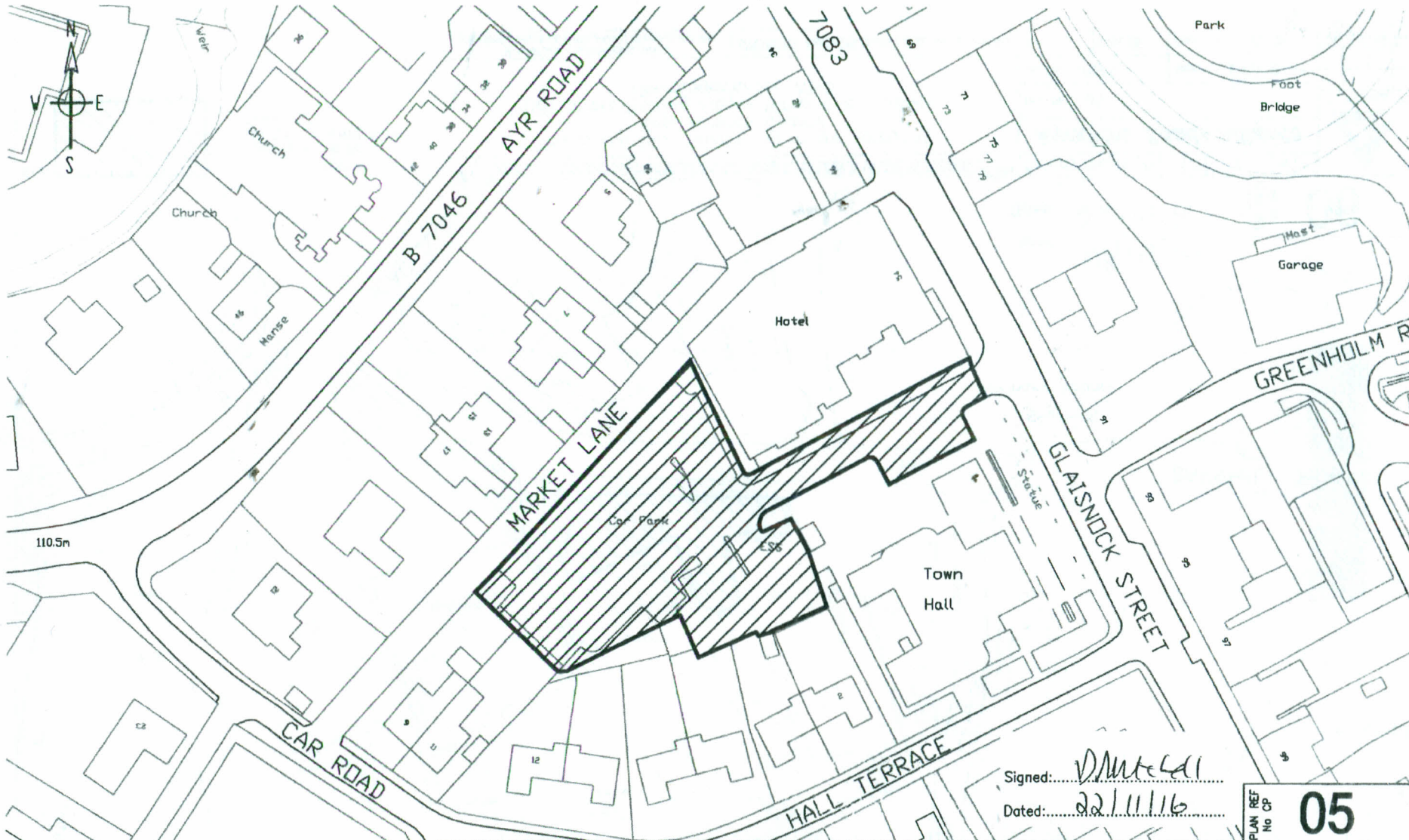
Drawing Status	P	T	C	R
Ayrshire Roads Alliance				
Drg. No :	04			
File No :	T/8/1	Scale :	1:1000 @ A4	
Prep :	AA	Chkd :	GF	Date : May 2015

PLAN REF No CP **04**




Revision

005 : 210 x 287 (A4)



Signed: *D. M. L. C. A. I.*
 Dated: *22/11/16*

PLAN REF No CP **05**

Key:  = Car Park Location
 Parking Place No. 5
 Glaisnock Street,
 Cumnock

ANY PART OF THIS DRAWING WHICH IS BASED ON ORIGINALLY SURVEY MATERIAL IS DONE SO WITH THE PERMISSION OF ORIGINALLY SURVEY OR BEHALF OF HER MAJESTY'S SURVEYOR GENERAL, GEORGE COOPER. UNAUTHORIZED REPRODUCTION INFRINGES CROWN COPYRIGHT AND MAY LEAD TO PROSECUTION OR CIVIL PROCEEDINGS. EAST AYRSHIRE COUNCIL 1000334201614.

This is the Plan referred to in the foregoing
 East Ayrshire Council
 (Off Street Parking Places Within East Ayrshire)
 (Revocation) Order 2016

Drawing Status

P	T	C	R
---	---	---	---

Ayrshire Roads Alliance

Drg. No : 05

File No : T/8/1 Scale : 1:1000 @ A4

Prep: AA Chkd: GF Date : May 2015

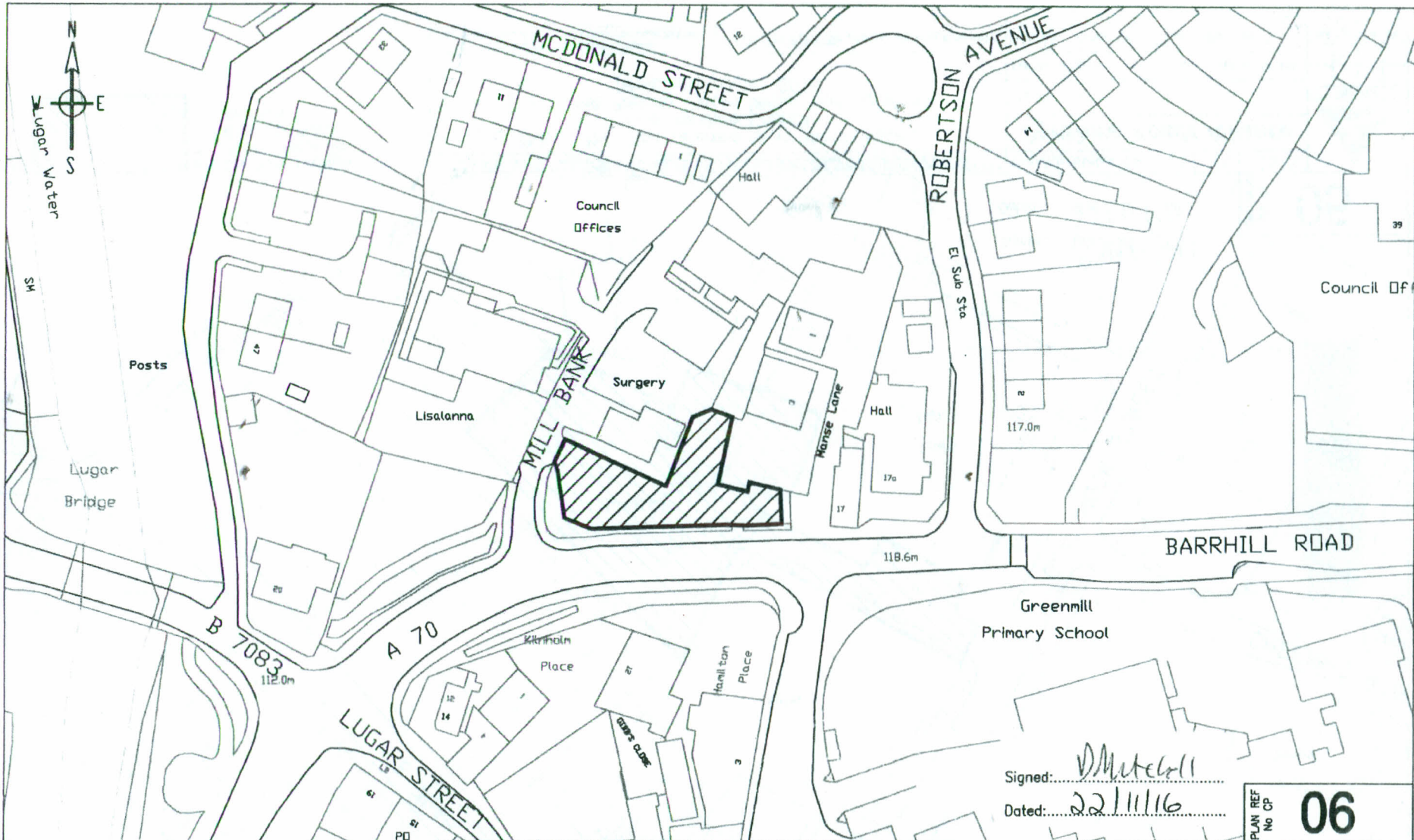



Revision	

Head of Roads - Ayrshire Roads Alliance
 The Johnnie Walker Road, 18 Grand Street, Kilmarnock, KA1 1HU

STEWART TURNER (incorporating) MBE, CEng, MICE, MCBT

005 : 210 x 297 (A4)



Key:  = Car Park Location
 Parking Place No. 7
 Mill Bank Barrhill Road,
 Cumnock

ANY PART OF THIS DRAWING WHICH IS BASED ON OR DRAWING SURVEY MATERIAL IS SOLE TO WITH THE PERMISSION OF OR DRAWING SURVEY OR REMAY OF HER MAJESTY'S STATIONERY OFFICE. OTHER COPYRIGHT: UNAUTHORIZED REPRODUCTION OFFENCES CRIMINAL AND MAY LEAD TO PROSECUTION OR CIVIL LIABILITY. EAST Ayrshire Council, 10023481, 2014.

This is the Plan referred to in the foregoing
 East Ayrshire Council
 (Off Street Parking Places Within East Ayrshire)
 (Revocation) Order 2016

Drawing Status P T C R X

Ayrshire Roads Alliance

Drg. No : 06

File No : T/8/1 Scale : 1:1000 @ A4

Prep: AA Chkd: GF Date : May 2015

Signed: *D. Mitchell*
 Dated: 22/11/16

PLAN REF No CP **06**

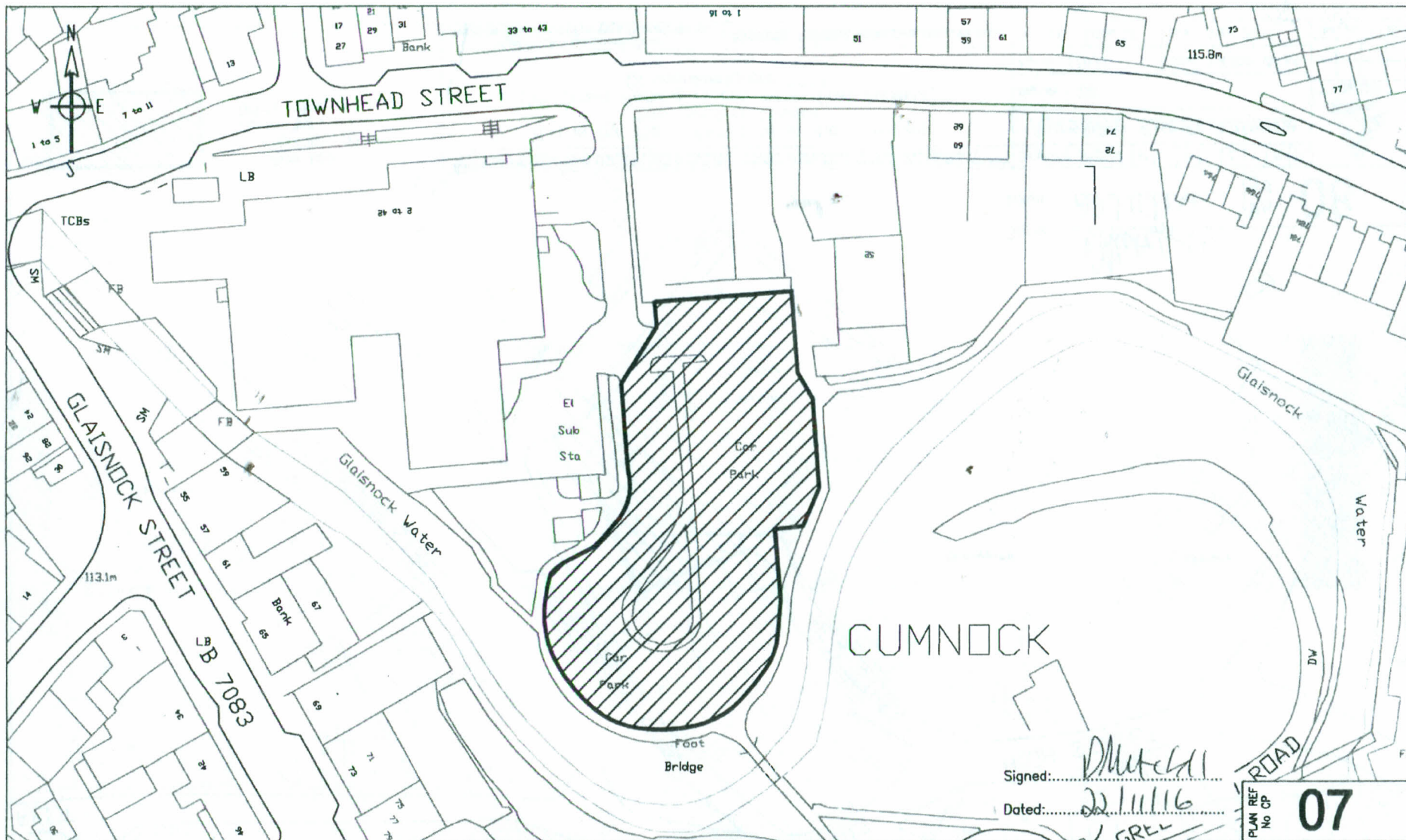



Revision

005 : 210 x 287 (A4)

Head of Roads - Ayrshire Roads Alliance
 The Juvenile Welfare Board, 18 Strand Street, Kilmarnock, KA1 1HU

STEWART TURNER (inc) (s) MBE, CEng, MICE, MCINT



Key:  = Car Park Location
 Parking Place No. 9
 Townhead Street,
 Cumnock

ANY PART OF THIS DRAWING WHICH IS BASED ON ORIGINALLY SURVEY MATERIAL IS DONE SO WITH THE PERMISSION OF ORIGINALLY SURVEY OR REPLY OF HER MAJESTY'S STATIONERY OFFICE, CROWN COPYRIGHT. UNAUTHORIZED REPRODUCTION OFFENDS CRIMINAL LAWS AND MAY LEAD TO PROSECUTION OR CIVIL PROCEEDINGS. EAST AYRSHIRE COUNCIL, 100023444, 2014.

This is the Plan referred to in the foregoing
 East Ayrshire Council
 (Off Street Parking Places Within East Ayrshire)
 (Revocation) Order 2016

Head of Roads - Ayrshire Roads Alliance
 The Johnnie Walker Road, 10 Strand Street, Kilmarnock, KA1 1HU **STEWART TURNER** (Incorporated) MBE, CEng, MICE, MCIBT

Signed: *D. Mitchell*
 Dated: 22/11/16
 J. GREL

Drawing Status P T C R

Ayrshire Roads Alliance

Drg. No : 07

File No : T/8/1 Scale : 1:1000 @ A4

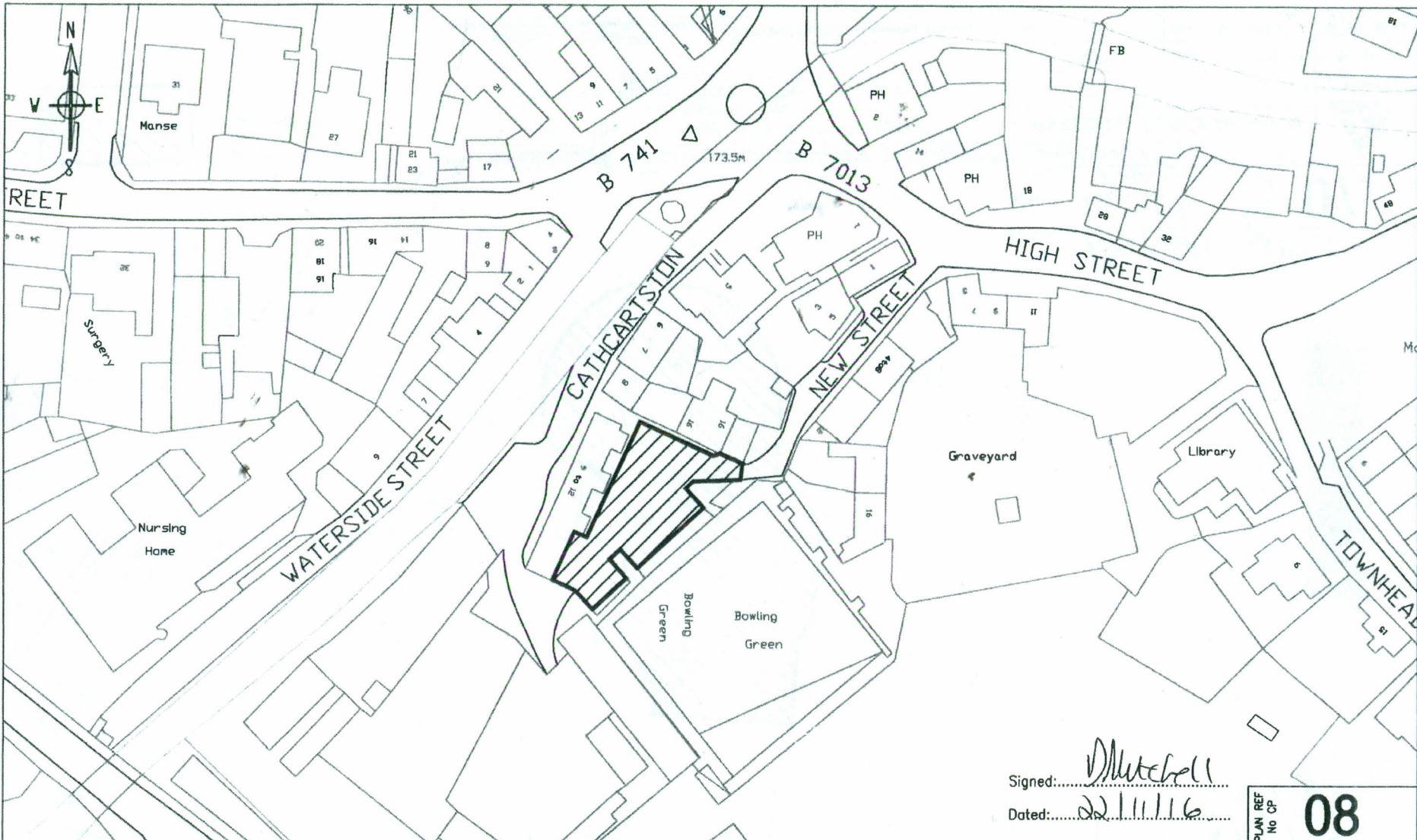
Prep: AA Chkd: GF Date : May 2015

PLAN REF No CP **07**



Revision

005 : 210 x 287 (A4)



Signed: *D Mitchell*
 Dated: *22.11.16*

PLAN REF No CP **08**

Key:  = Car Park Location
 Parking Place No. 10
 Cathcartson,
 Dalmellington

ANY PART OF THIS DRAWING WHICH IS SHOWN ON OTHERWISE SURVEYED MATERIAL IS DONE SO WITH THE PERMISSION OF OTHERWISE SURVEYOR OR HEAD OF HER MAJESTY'S SURVEYING OFFICE. OTHER COPYRIGHT, UNAUTHORISED REPRODUCTION WITHOUT OWNER CONSENT AND MAY LEAD TO PROSECUTION OF THE OFFENDERS. EAST AYRSHIRE COUNCIL, 100023404, 2014.

This is the Plan referred to in the foregoing
 East Ayrshire Council
 (Off Street Parking Places Within East Ayrshire)
 (Revocation) Order 2016

Drawing Status P T C R

Ayrshire Roads Alliance

Drg. No : 08

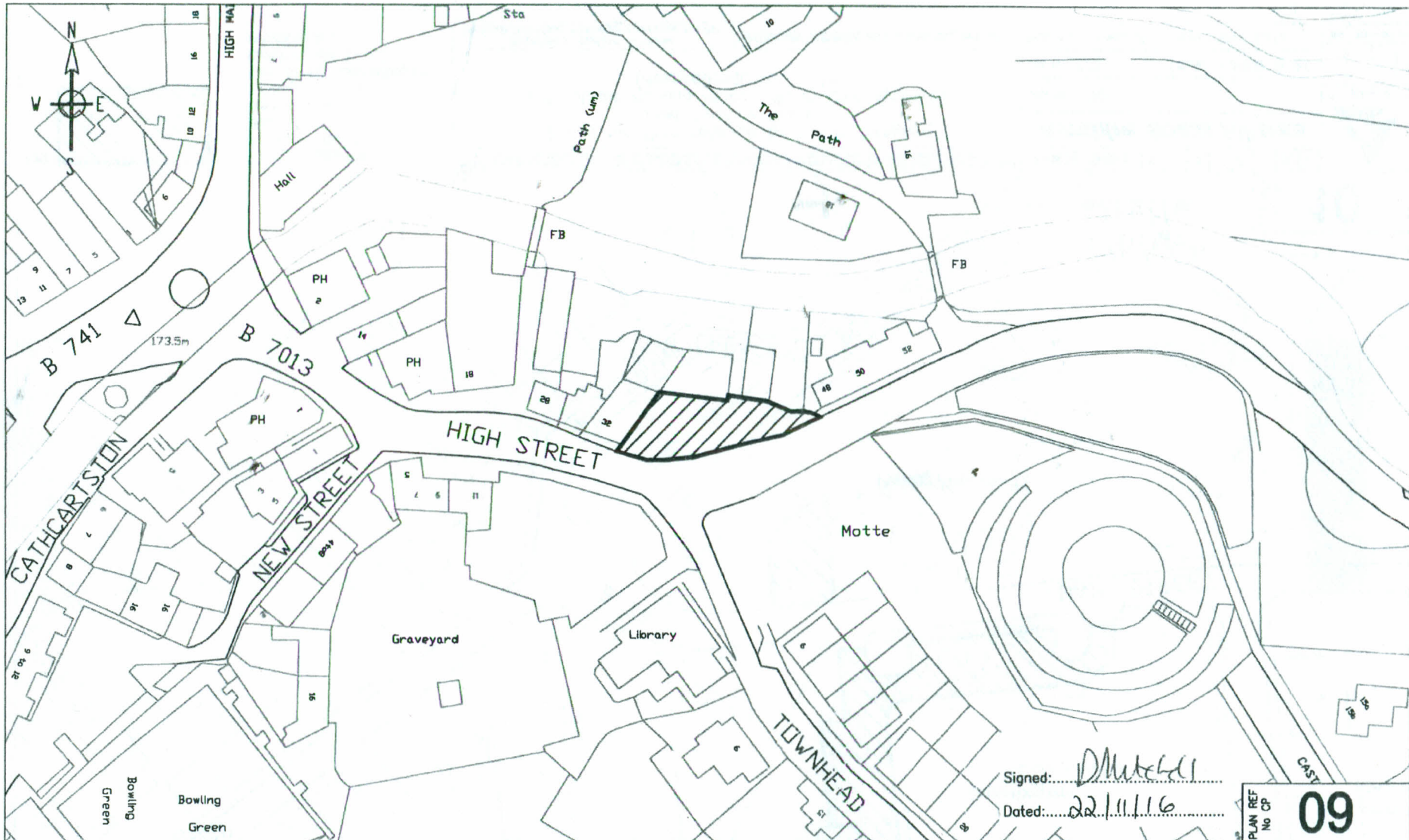
File No : T/B/1 Scale : 1:1000 @ A4


Prep: AA Chkd: GF Date : May 2015

	Revision
005 : 210 x 297 (A4)	

Head of Roads - Ayrshire Roads Alliance
 The Johnnie Walker Road, 16 Strand Street, Kilmarnock, KA1 1HU

STEWART TURNER (Incorporated) MBE, CEng, MICE, MONT



Key:  = Car Park Location
 Parking Place No. 11
 High Street,
 Dalmellington

Signed: *DM*
 Dated: 22/11/16

PLAN REF No 09

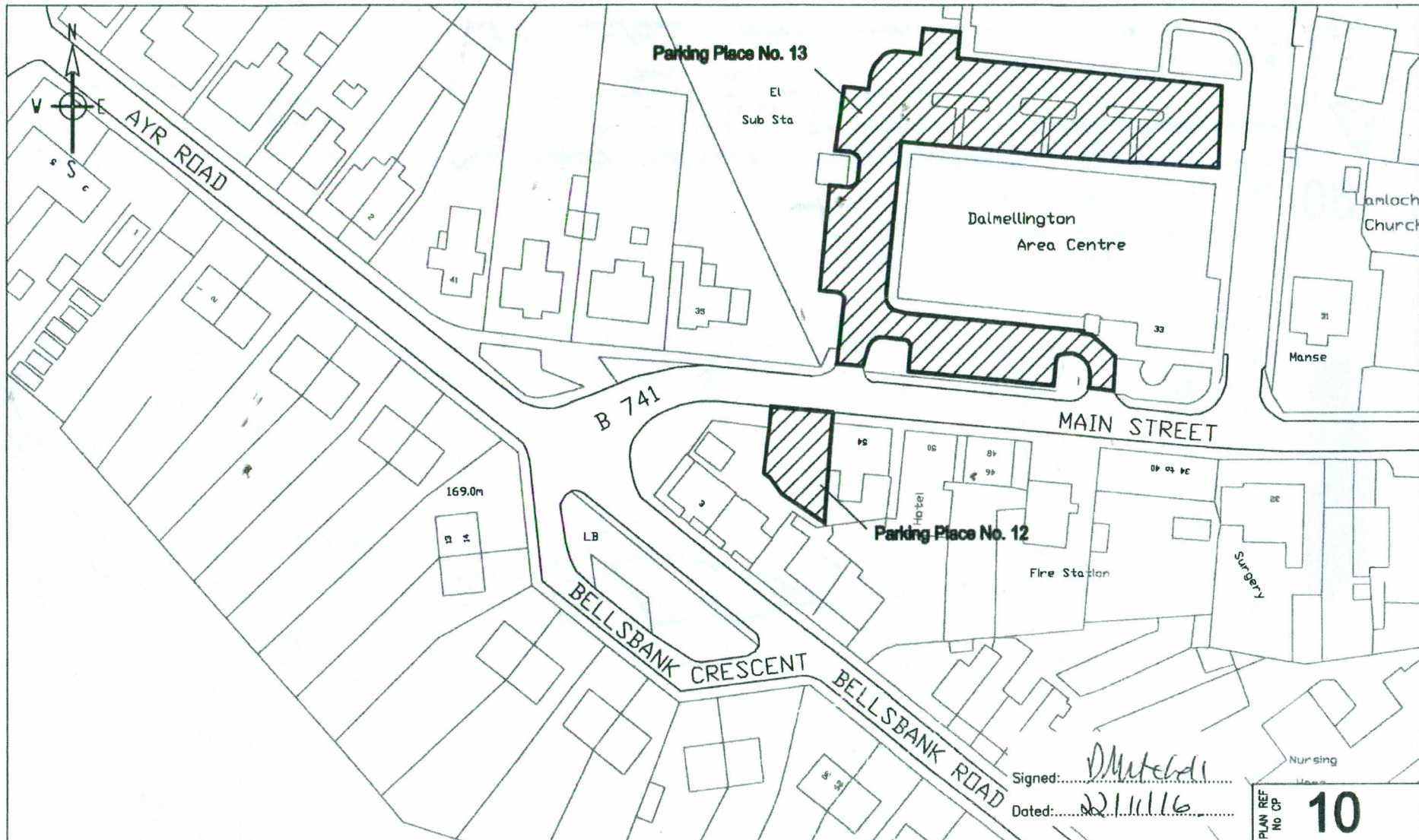
ANY PART OF THIS DRAWING WHICH IS BASED ON GEODESIC SURVEY MATERIAL IS DONE SO WITH THE PERMISSION OF GEODESIC SURVEY ON BEHALF OF HER MAJESTY'S STATIONERY OFFICE. OTHER COPYRIGHT, UNAUTHORISED REPRODUCTION IN WHOLE OR IN PART IS PROHIBITED AND MAY LEAD TO PROSECUTION OR CIVIL PROCEEDINGS. EAST AYRSHIRE COUNCIL, 1000234001, 2014.

This is the Plan referred to in the foregoing
 East Ayrshire Council
 (Off Street Parking Places Within East Ayrshire)
 (Revocation) Order 2016


Drawing Status	P	T	C	R
Ayrshire Roads Alliance				
Drg. No :	09			
File No :	T/8/1			
Scale :	1:1000 @ A4			
Prep:	AA	Chkd:	GF	Date : May 2015

	Revision
	005 x 210 x 287 (A4)

Head of Floods - Ayrshire Roads Alliance
 The Johnnie Walker Road, 16 Grand Street, Kilmarnock, KA1 1HJ
STEWART TURNER *MR, CEng, MICE, MCBIT*



Key:

	= Car Park Location
	Parking Place No. 12
	Main Street,
	Dalmellington
	Parking Place No. 13
	Main Street, Dalmellington
	Disabled And Electric
	Vehicles Only

ANY PART OF THIS DRAWING WHICH IS BASED ON OR DERIVED FROM SURVEY INFORMATION IS DONE SO WITH THE PERMISSION OF OR ON BEHALF OF HER MAJESTY'S GEOGRAPHICAL OFFICE, CROWN COPYRIGHT. UNAUTHORIZED REPRODUCTION WITHOUT EXPRESS WRITTEN PERMISSION MAY LEAD TO PROSECUTION OR CIVIL PROCEEDINGS. EAST AYRSHIRE COUNCIL 100023408/3014.

This is the Plan referred to in the foregoing
 East Ayrshire Council
 (Off Street Parking Places Within East Ayrshire)
 (Revocation) Order 2016

Head of Roads - Ayrshire Roads Alliance
 The Jubilee Walker Road, 18 Strand Street, Kilmarnock, KA1 5HU

STEWART TURNER (Incorporated) MBE, CEng, MICE, MCBT

Drawing Status P T C R

Ayrshire Roads Alliance

Org. No : 10

File No : T/B/1

Prep: AA

Chkd: GF

Scale : 1:1000 @ A4

Date : May 2015

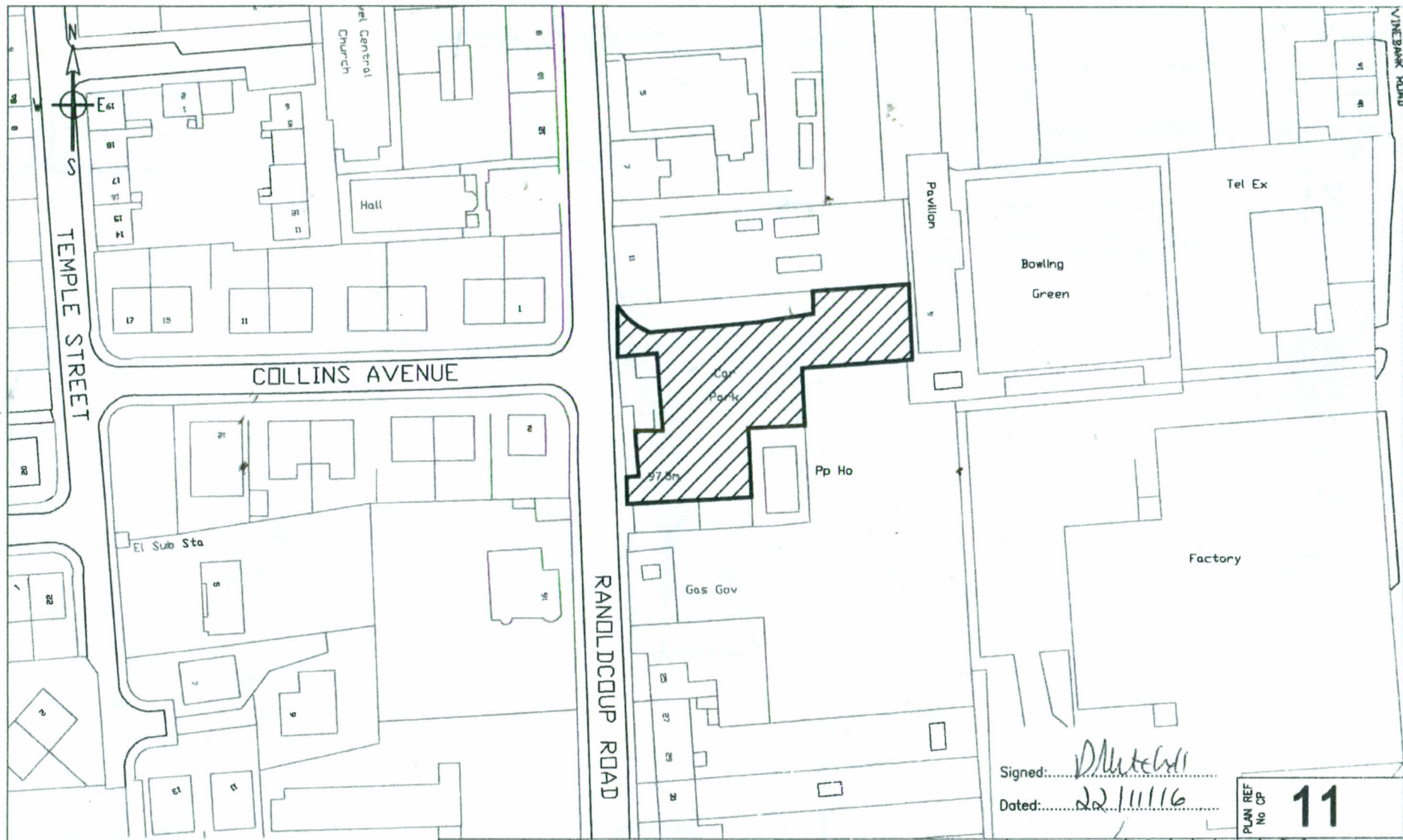
Signed: *D Mitchell*

Dated: 22/11/16

PLAN REF No CP **10**

Revision

005 : 210 x 287 (A4)



Key:  = Car Park Location
 Parking Place No. 14
 Ranoldcoup Road,
 Darvel

ANY PART OF THIS DRAWING WHICH IS BASED ON OR DERIVED FROM SURVEY MATERIAL IS DONE SO WITH THE PERMISSION OF OR UNDER THE SUPERVISION OF HER MAJESTY'S STATIONERY OFFICE, CROWN COPYRIGHT. UNAUTHORIZED REPRODUCTION WITHOUT EXPRESS WRITTEN PERMISSION MAY BE A CRIME UNDER THE COPYRIGHT, DESIGN AND PATENTS ACT 1988.

This is the Plan referred to in the foregoing
 East Ayrshire Council
 (Off Street Parking Places Within East Ayrshire)
 (Revocation) Order 2016

Head of Roads - Ayrshire Roads Alliance
 The Jubilee Walker Band, 10 Stewart Street, Kilmarnock, KA1 5HU

STEWART TURNER (Incorporated) MBE, CEng, MICE, MCINT

Signed: *D. Mitchell*
 Dated: 22/11/16

Drawing Status P T C R

Ayrshire Roads Alliance

Drg. No : 11

File No : T/8/1

Scale : 1:1000 @ A4

Prep: AA

Chkd: GF

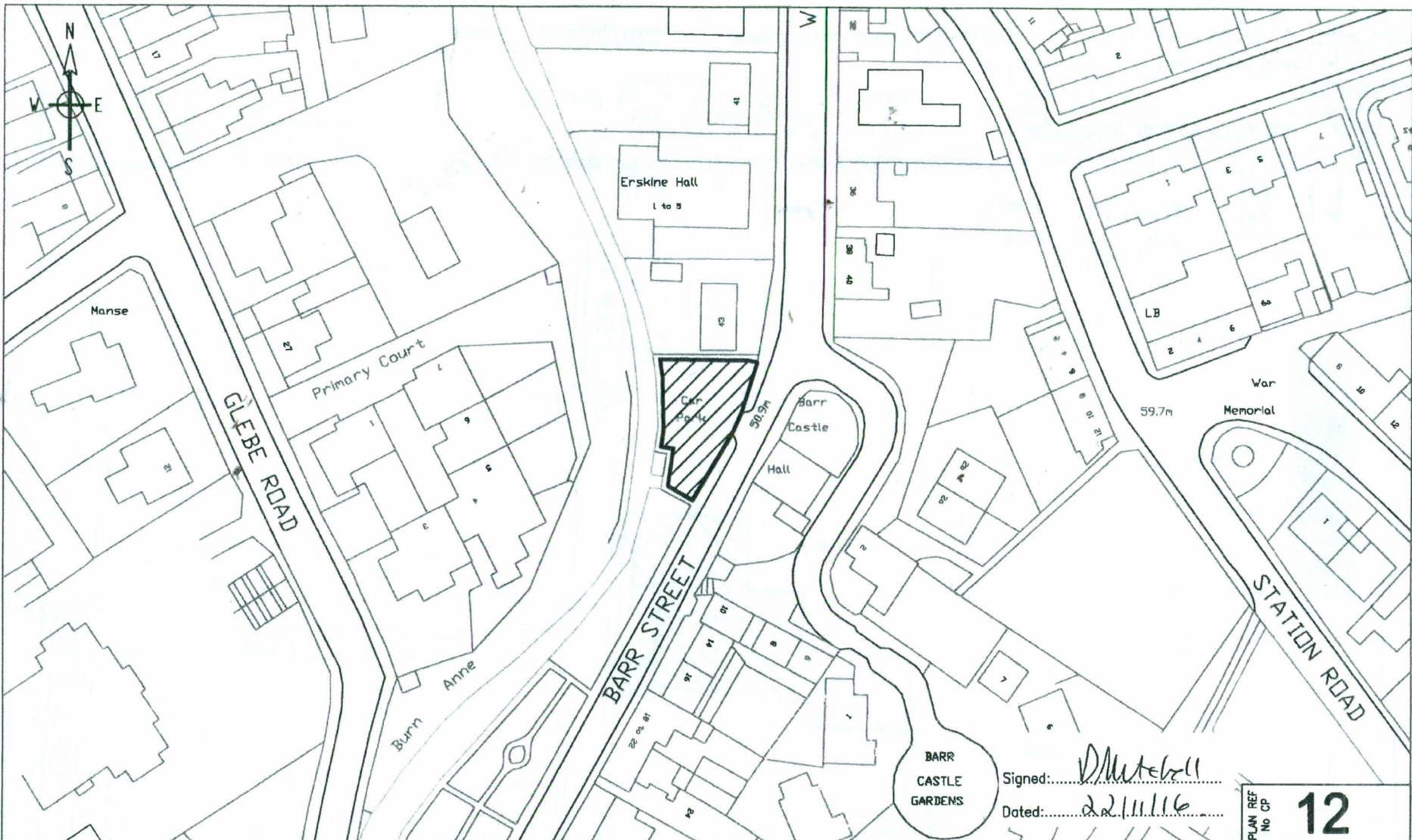
Date : May 2015


PLAN REF
 No CP **11**



Revision

006 : 210 = 207 (A4)



Key:  = Car Park Location
 Parking Place No. 15
 Barr Street,
 Galston

ANY PART OF THIS DRAWING WHICH IS BASED ON ORIGINALLY SURVEYED MATERIAL IS DONE SO WITH THE PERMISSION OF ORIGINANCE SURVEY ON BEHALF OF HER MAJESTY'S STATIONERY OFFICE. OTHER COPYRIGHT UNAUTHORISED REPRODUCTION INFRINGES CROWN COPYRIGHT AND MAY LEAD TO PROSECUTION OF CIVIL PROCEDURE. © EAST AYRSHIRE COUNCIL 2008/2014.

This is the Plan referred to in the foregoing
 East Ayrshire Council
 (Off Street Parking Places Within East Ayrshire)
 (Revocation) Order 2016

Head of Roads - Ayrshire Roads Alliance
 The Ayrshire Walker Road, 16 Strand Street, Kilmarnock, KA1 1HU

Drawing Status P T C R X

Ayrshire Roads Alliance

Org. No : 12

File No : T/B/1

Prep: AA Chkd: CF Date : May 2015

Scale : 1:1000 @ A4

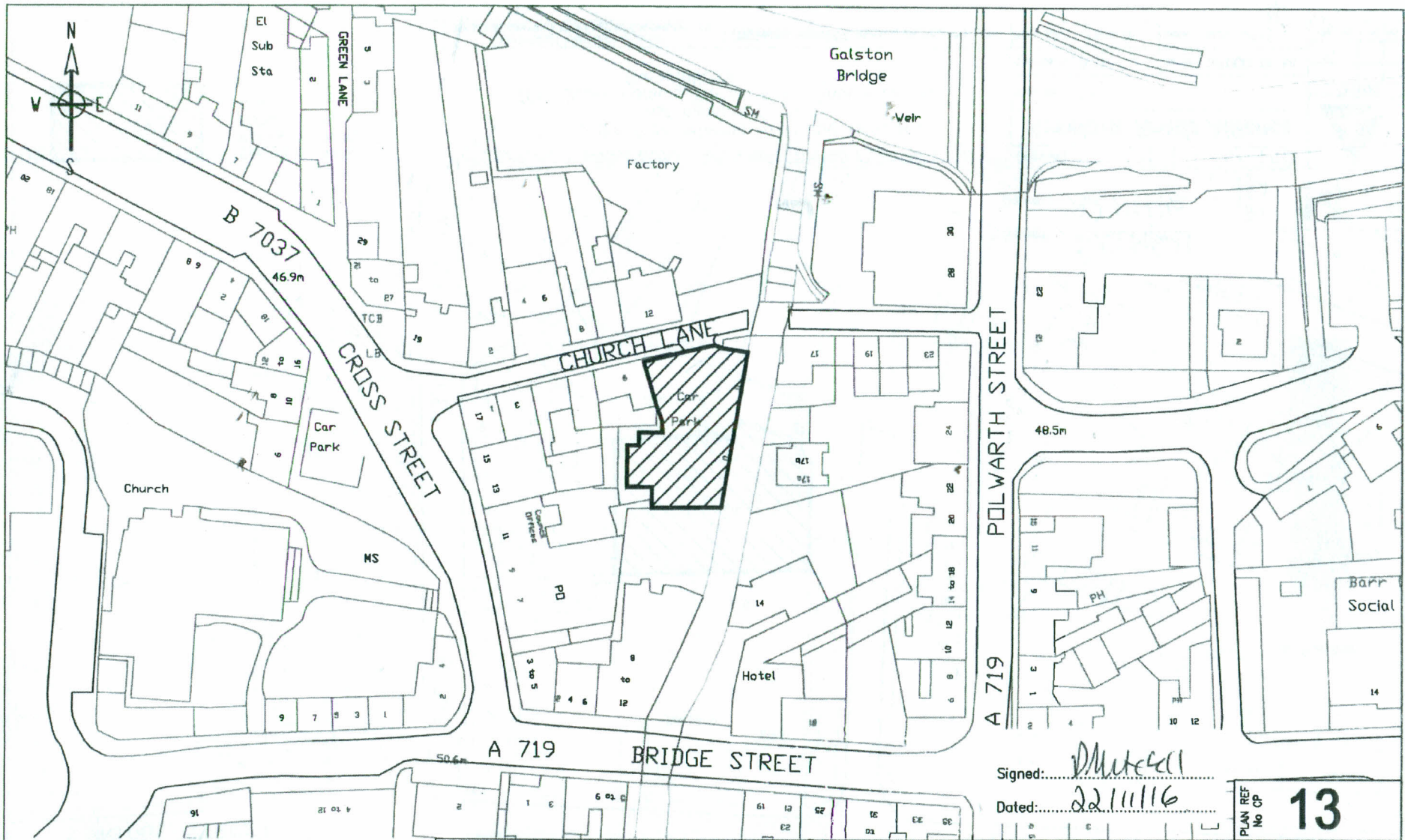
Signed: *D. Mitchell*
 Dated: 22.11.16

PLAN REF
 No CP **12**



Revision	

005 : 210 x 297 (A4)



Key:  = Car Park Location
 Parking Place No. 16
 Church Lane,
 Galston

Signed: *D. M. Turner*
 Dated: 22/11/16

PLAN REF No CP **13**


ANY PART OF THIS DRAWING WHICH IS BASED ON ORIGINALLY SURVEY MATERIAL IS DONE SO WITH THE PERMISSION OF ORIGINALLY SURVEY OR SOLELY OF HER MAJESTY'S STATUTORY OFFICE. OTHER COPYRIGHT, UNAUTHORIZED REPRODUCTION INFRINGES COPYRIGHT AND MAY LEAD TO PROSECUTION OR CIVIL PROCEEDINGS. EAST AYRSHIRE COUNCIL (00033408,3074).

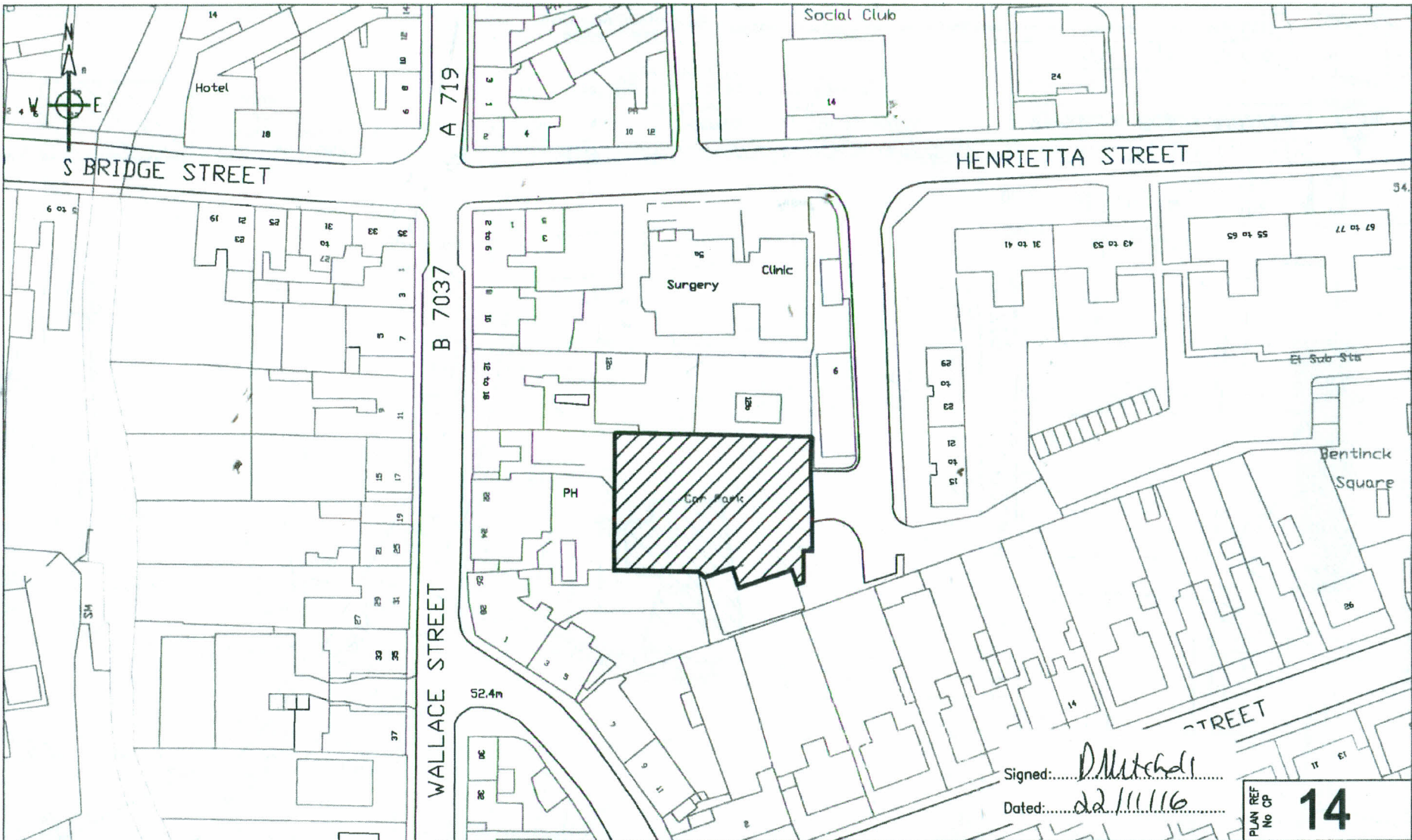
This is the Plan referred to in the foregoing
 East Ayrshire Council
 (Off Street Parking Places Within East Ayrshire)
 (Revocation) Order 2016

Head of Roads - Ayrshire Roads Alliance
 The Johnnie Walker Band, 16 Grand Street, Kilmarnock, KA1 1HU

STEWART TURNER *MR* (Hons) MSc, CEng, MICE, MCIPT

Drawing Status	P	T	C	R	
Ayrshire Roads Alliance					
Org. No :	13				
File No :	T/8/1				
Scale :	1:1000 @ A4				
Prep :	AA	Chkd :	GF	Date :	May 2015

	Revision
	005 : 210 x 297 (A4)



Key:  = Car Park Location
 Parking Place No. 17
 Wallace Street,
 Galston

Signed: *D. Mitchell*
 Dated: *22/11/16*

PLAN REF No CP **14**

ANY PART OF THIS DRAWING WHICH IS BASED ON OR DERIVED FROM SURVEY MATERIAL IS DONE SO WITH THE PERMISSION OF ORKNEY SURVEY, ON BEHALF OF HER MAJESTY'S STATIONERY OFFICE. CROWN COPYRIGHT. UNAUTHORISED REPRODUCTION INFRINGES CROWN COPYRIGHT AND MAY LEAD TO PROSECUTION ON CIVIL PROCEEDINGS. ECT: Ayrshire Council, 10002408, 2014.

This is the Plan referred to in the foregoing
 East Ayrshire Council
 (Off Street Parking Places Within East Ayrshire)
 (Revocation) Order 2016

Drawing Status P T C R

Ayrshire Roads Alliance

Drg. No : 14

File No : T/8/1

Scale : 1:1000 @ A4

Head of Roads - Ayrshire Roads Alliance
 The Johnnie Walker Road, 16 Strand Street, Kilmarnock, KA1 1HU

STEWART TURNER (Incorporated) MBE, CEng, MICE, MCIBT


Prep: AA

Chkd: GF

Date : May 2015

	
Revision	
005 : 210 x 297 (A4)	



Key:  = Car Park Location

- Parking Place No. 18
East George Street,
- Parking Place No. 20 & 21
Foregate Multi Storey Zone
A & B
- Parking Place No. 22 & 23
Foregate North & South
- Parking Place No. 25
James Shaw Lane,
Kilmarnock

Signed: *D. M. G. G. G.*
 Dated: 22/11/16

PLAN REF No CP **15**

ANY PART OF THIS DRAWING WHICH IS BASED ON OR DERIVED FROM A SURVEY INSTRUMENT IS DONE SO WITH THE PERMISSION OF ORDNANCE SURVEY OF HER MAJESTY'S STATIONERY OFFICE, CROWN COPYRIGHT. UNAUTHORIZED REPRODUCTION WITHOUT CROWN COPYRIGHT MAY LEAD TO PROSECUTION OR CIVIL PROCEEDINGS. EAST AYRSHIRE COUNCIL, 10004048, 2014.

This is the Plan referred to in the foregoing
 East Ayrshire Council
 (Off Street Parking Places Within East Ayrshire)
 (Revocation) Order 2016

Drawing Status P T C R

Ayrshire Roads Alliance 

Drg. No : 15

File No : T/8/1 Scale : 1:1000 @ A4

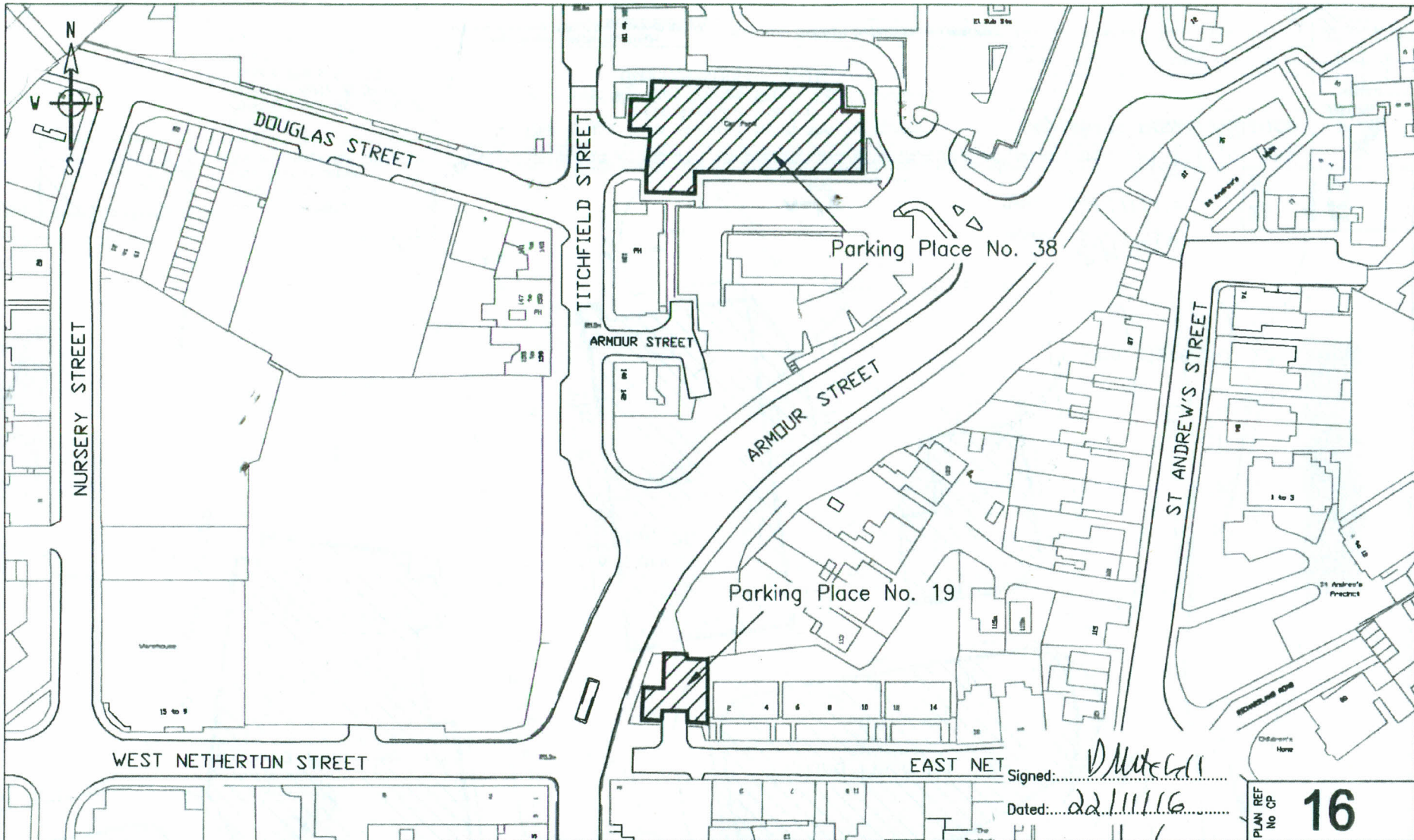
Prep: AA Chkd: GF Date : May 2015


Head of Roads - Ayrshire Roads Alliance
 The Johnnie Walker Stand, 16 Strand Street, Kilmarnock, KA1 1SU

STEWART TURNER (Incorporated) MBE, CEng, MICE, MCIHT

Revision	

006 : 210 x 297 (A4)



Key:  = Car Park Location
 Parking Place No. 19
 East Netherton Street,
 Parking Place No. 38
 Titchfield Street,
 Kilmarnock

ANY PART OF THIS DRAWING WHICH IS BASED ON OR OTHERWISE DERIVED FROM A SURVEY OR MEASUREMENT IS DONE SO WITH THE PERMISSION OF OR ON BEHALF OF HER MAJESTY'S SURVEYOR GENERAL, CHIEF OFFICER, UNAUTHORISED REPRODUCTION WITHOUT HIS CONSENT MAY LEAD TO PROSECUTION OR CIVIL PROCEEDINGS. EAST AYRSHIRE COUNCIL 100223406, 2014.

This is the Plan referred to in the foregoing
 East Ayrshire Council
 (Off Street Parking Places Within East Ayrshire)
 (Revocation) Order 2016

Head of Roads - Ayrshire Roads Alliance
 The Johnnie Walker Road, 10 General Street, Kilmarnock, KA1 1HU

Signed: *D. M. G. G. I.*
 Dated: *22/11/16*

Drawing Status P T C R X

Ayrshire Roads Alliance

Drw. No : 16

File No : T/B/1 Scale : 1:1250 @ A4

Prep: AA Chkd: GF Date : May 2015

PLAN REF No CP **16**




Revision

005 : 210 x 287 (A4)

STEWART TURNER (Incorporated) MSc, CEng, MICE, MCIMT



Key:  = Car Park Location
 Parking Place No. 24
 Fowlds Street,
 Parking Place No. 31
 Princes Street,
 Parking Place No. 32
 Queens Street &
 Queens Street (South)
 Kilmarnock

Signed: *D. M. G. C.*
 Dated: 22/11/16

PLAN REF
 No CP **17**

ANY PART OF THIS DRAWING WHICH IS BASED ON OPENSPACE SURVEY MATERIAL IS DONE SO WITH THE PERMISSION OF OPENSPACE SURVEY ON BEHALF OF HER MAJESTY'S STATIONERY OFFICE. CROWN COPYRIGHT. UNAUTHORISED REPRODUCTION INFRINGES CROWN COPYRIGHT AND MAY LEAD TO PROSECUTION OR CIVIL PROCEEDINGS. EAST AYRSHIRE COUNCIL, 100023446, 014.

This is the Plan referred to in the foregoing
 East Ayrshire Council
 (Off Street Parking Places Within East Ayrshire)
 (Revocation) Order 2016

Drawing Status P T C R

Ayrshire Roads Alliance

Drq. No : 17

File No : T/B/1 Scale : 1:1250 A4

Prep: AA Chkd: GF Date : May 2015

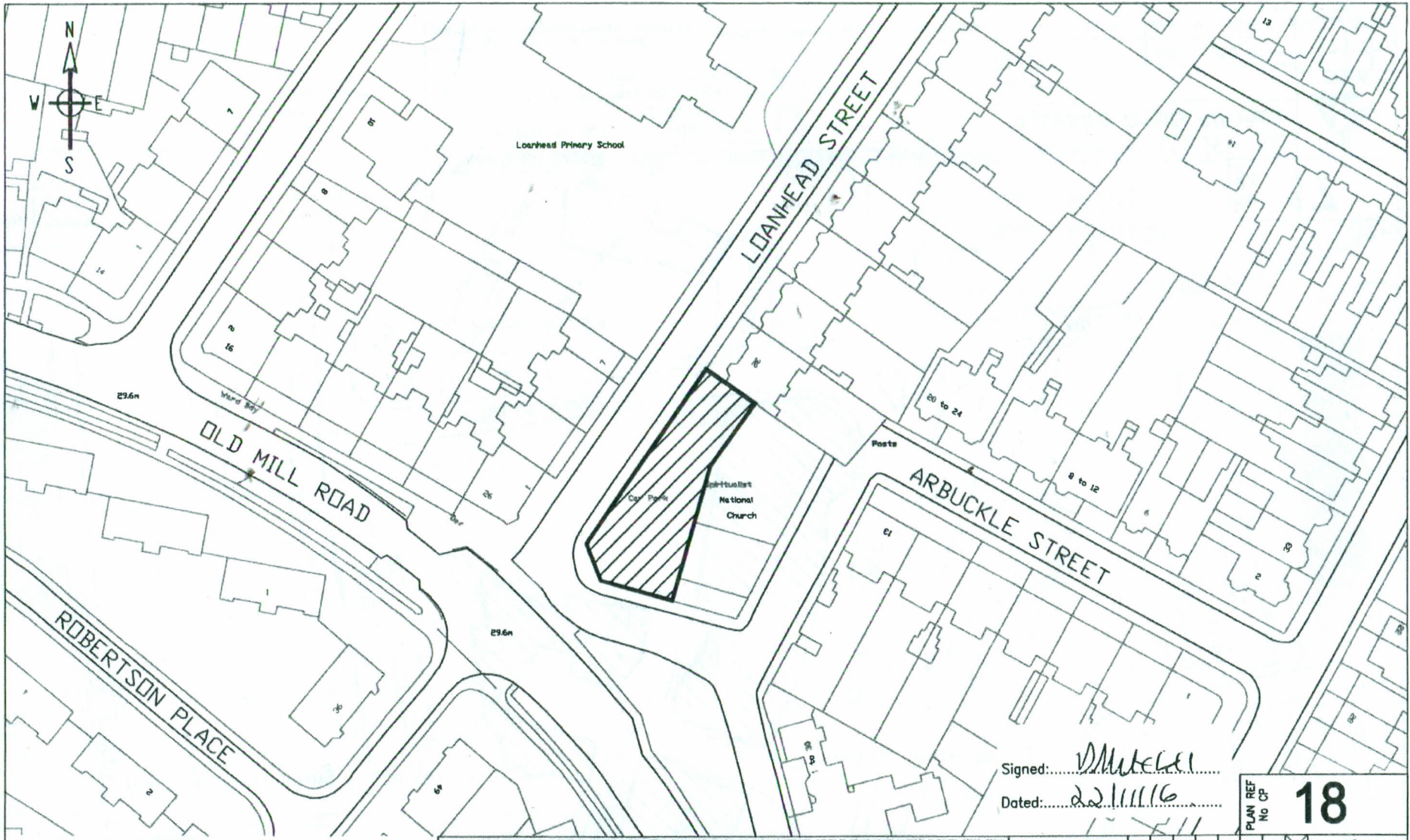
Head of Roads - Ayrshire Roads Alliance
 The Johnnie Walker Road, 10 Street Street, Kilmarnock, KA1 1HL


STEWART TURNER Incorporated Mtd, CEng, MICE, MCIBT



Revision

005 : 210 x 297 (A4)



Key:  = Car Park Location
 Parking Place No. 26
 Loanhead Street,
 Kilmarnock

ANY PART OF THIS DRAWING WHICH IS BASED ON GEORANCE SURVEY MATERIAL IS DONE SO WITH THE PERMISSION OF GEORANCE SURVEY ON BEHALF OF HER MAJESTY'S STATIONERY OFFICE, CROWN COPYRIGHT. UNAUTHORIZED REPRODUCTION INFRINGES CROWN COPYRIGHT AND MAY LEAD TO PROSECUTION ON CIVIL PROCEEDINGS. EAST AYRSHIRE COUNCIL 100023460, 2014.

This is the Plan referred to in the foregoing
 East Ayrshire Council
 (Off Street Parking Places Within East Ayrshire)
 (Revocation) Order 2016

Head of Roads - Ayrshire Roads Alliance
 The Ayrshire Walker Road, 16 Strand Street, Kilmarnock, KA1 1HU

STEWART TURNER (incorporated) MBE, CEng, MICE, MCINT

Drawing Status P T C R X

Ayrshire Roads Alliance

Drg. No : 18

File No : T/8/1 Scale : 1:1000 @ A4

Prep: AA Chkd: GF Date : Oct 2014

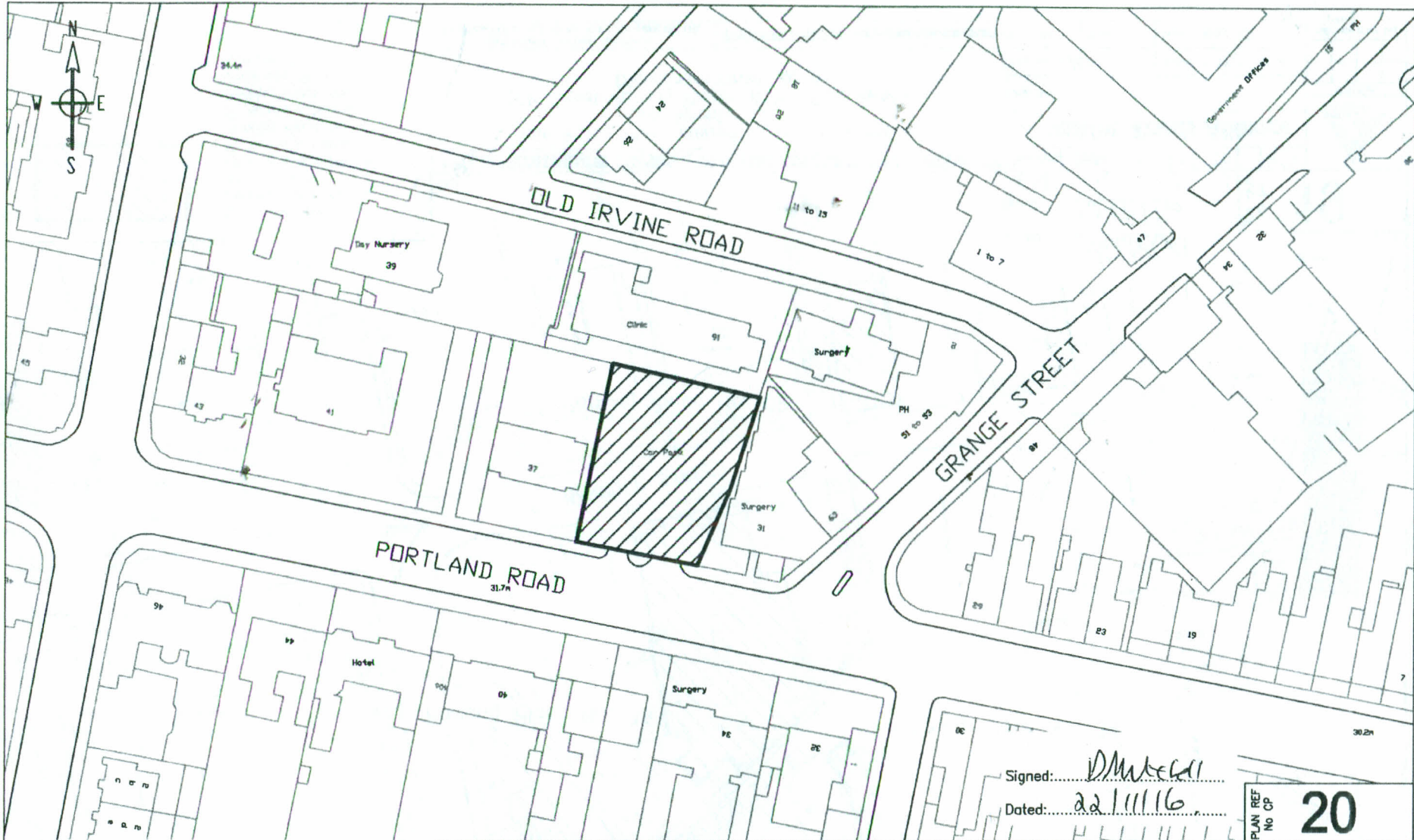
PLAN REF No CP **18**



Revision

--	--

005 : 210 x 297 (A4)



Key:  = Car Park Location
 Parking Place No. 30
 Portland Road,
 Kilmarnock

Signed: *D. M. Turner*
 Dated: 22/11/16

PLAN REF
 No CP **20**

ANY PART OF THIS DRAWING WHICH IS BASED ON ORIGINALLY SURVEY MATERIAL IS DONE SO WITH THE PERMISSION OF ORIGINALLY SURVEY OR BEHALF OF HER MAJESTY'S STATIONERY OFFICE. ORIGIN COPYRIGHT. UNAUTHORIZED REPRODUCTION SERVICES ORIGIN COPYRIGHT AND MAY LEAD TO PROSECUTION OF CIVIL PROCEEDINGS. EAST AYRSHIRE COUNCIL 100023408, 2014.

This is the Plan referred to in the foregoing
 East Ayrshire Council
 (Off Street Parking Places Within East Ayrshire)
 (Revocation) Order 2016

Drawing Status P T C R

Ayrshire Roads Alliance

Drg. No : 20

File No : T/8/1 Scale : 1:1000 @ A4

Prep: AA Chkd: GF Date : May 2015

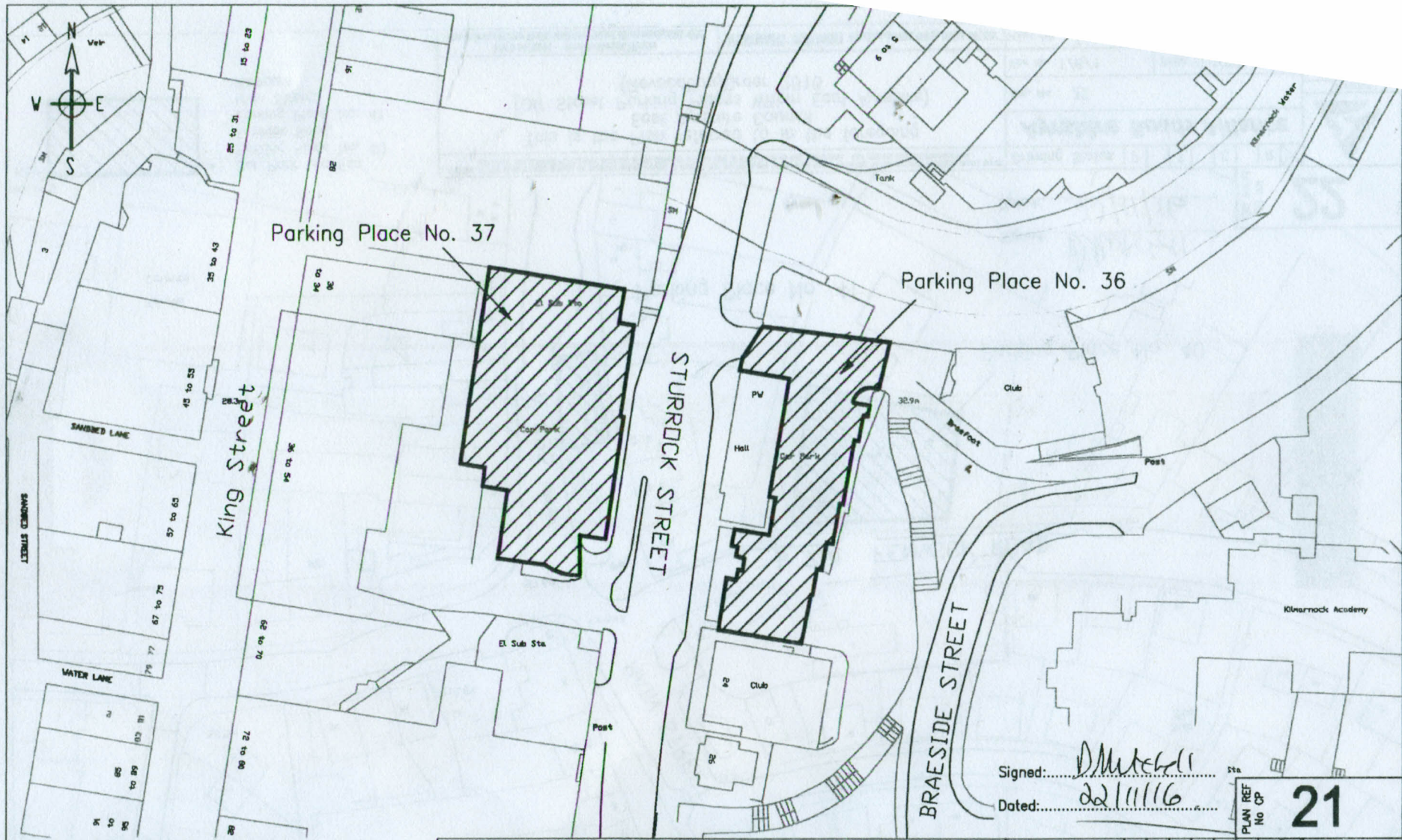


Revision

Head of Roads - Ayrshire Roads Alliance
 The Jubilee Water Band, 18 Strand Street, Kilmarnock, KA1 1HU


STEWART TURNER 0800 1400 500, CE, CP, MICE, MCINT

005 : 210 x 297 (A4)



Signed: *D. Mitchell*
 Dated: *22/11/16*

PLAN REF No CP **21**

Key:  = Car Park Location
 Parking Place No. 36
 Sturrock Street (East),
 Parking Place No. 37
 Sturrock Street (West),
 Kilmarnock

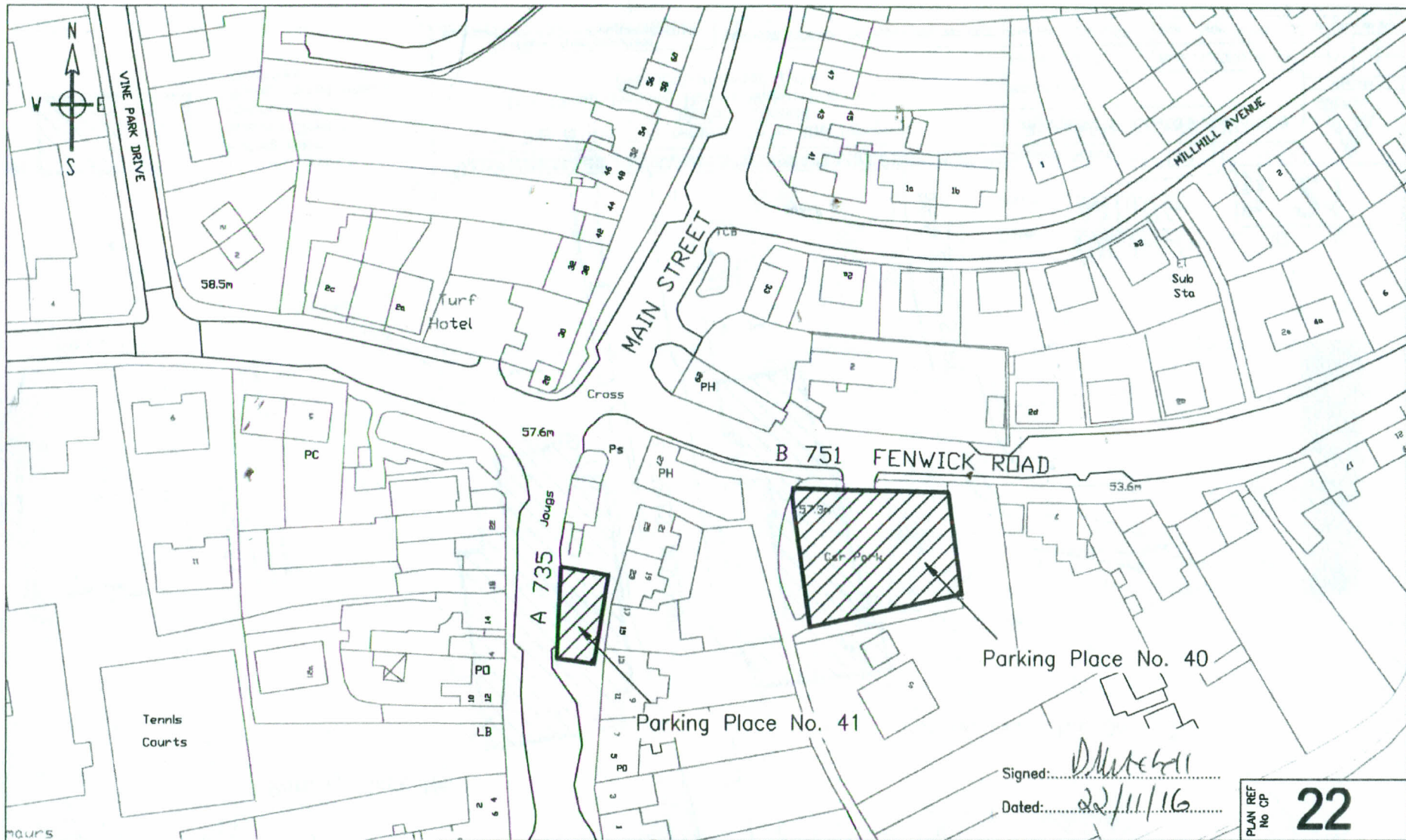
ANY PART OF THIS DRAWING WHICH IS BASED ON ORIGINATE SURVEY MATERIAL IS DONE SO WITH THE PERMISSION OF ORIGINATE SURVEY OR BEHALF OF HER MAJESTY'S STATIONERY OFFICE. OTHER COPYRIGHT, UNAUTHORISED REPRODUCTION INFRINGES ORIGIN COPYRIGHT AND MAY LEAD TO PROSECUTION OR CIVIL PROCEEDINGS. EAST AYRSHIRE COUNCIL 100023468_2014.

This is the Plan referred to in the foregoing
 East Ayrshire Council
 (Off Street Parking Places Within East Ayrshire)
 (Revocation) Order 2016

Head of Roads - Ayrshire Roads Alliance
 The Johnnie Walker Road, 16 Strand Street, Kilmarnock, KA1 1HU **STEWART TURNER** MR (Hons) MSc, CEng, MICE, MCIRT


Drawing Status	P	T	C	R
Ayrshire Roads Alliance				
Drg. No : 21				
File No : T/8/1	Scale : 1:1000 @ A4			
Prep: AA	Chkd: GF	Date : May 2015		

	Revision
ODS : 210 x 297 (A4)	



Signed: *D. Mitchell*
 Dated: *22/11/16*

PLAN REF No CP **22**

Key:  = Car Park Location
 Parking Place No. 40
 Fenwick Road,
 Parking Place No. 41
 Main Street,
 Kilmaurs

ANY PART OF THIS DRAWING WHICH IS BASED ON ORDNANCE SURVEY MATERIAL IS DONE SO WITH THE PERMISSION OF ORDNANCE SURVEY ON BEHALF OF HER MAJESTY'S SECRETERY OFFICE, CROWN COPYRIGHT. UNAUTHORIZED REPRODUCTION INFRINGES CROWN COPYRIGHT AND MAY LEAD TO PROSECUTION OR CIVIL PROCEEDINGS. EAST AYRSHIRE COUNCIL 100235408/2014.

This is the Plan referred to in the foregoing
 East Ayrshire Council
 (Off Street Parking Places Within East Ayrshire)
 (Revocation) Order 2016

Drawing Status P T C R X

Ayrshire Roads Alliance

Drg. No : 22

File No : T/8/1 Scale : 1:1000 @ A4

Prep: AA Chkd: GF Date : May 2015

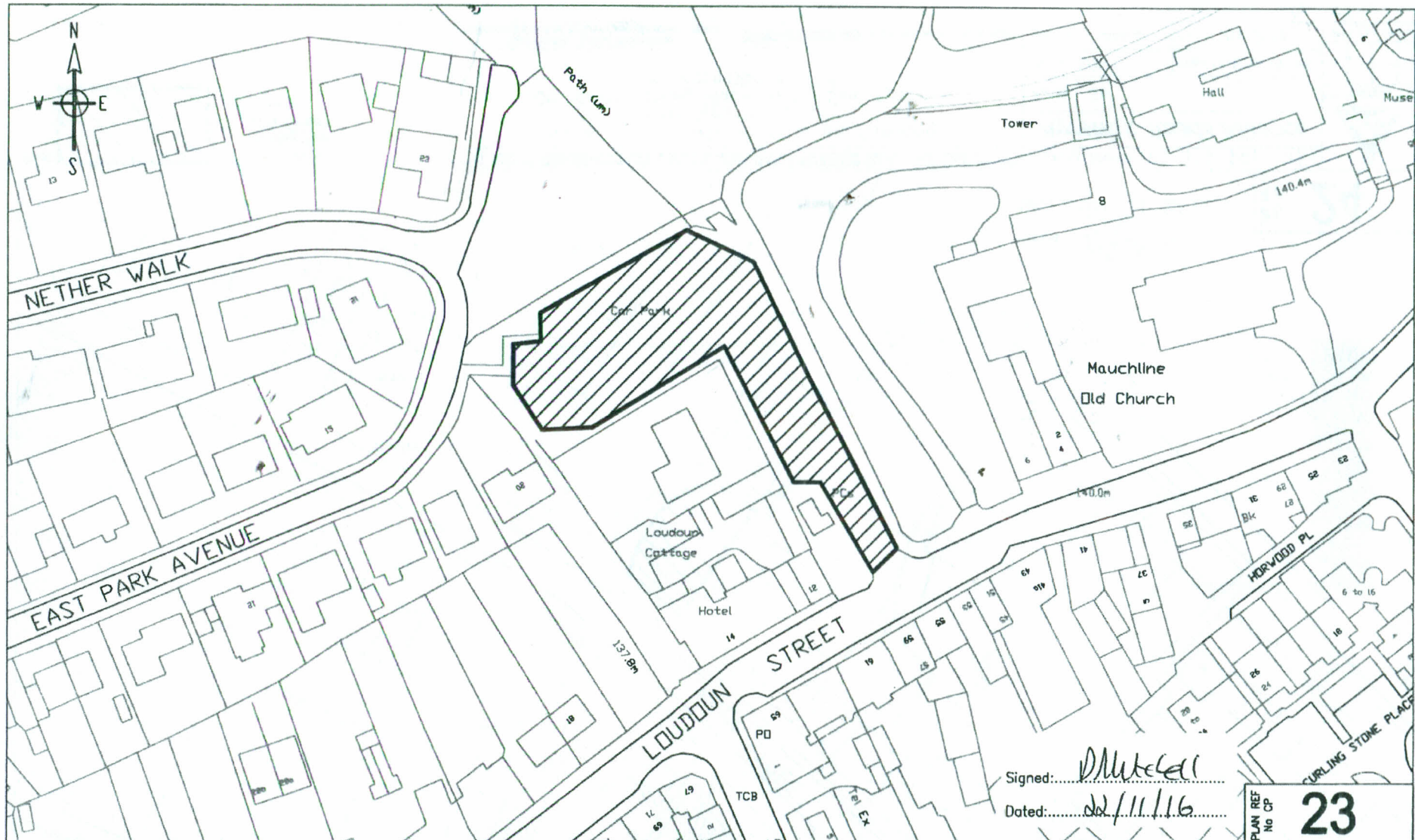


Revision	

006 : 210 = 297 (A4)

Head of Roads - Ayrshire Roads Alliance
 The Johnnie Walker Road, 16 Strand Street, Kilmarnock, KA1 1HU

STEWART TURNER (Incorporated) Ltd, CEng, MICE, MCHT



Signed: *D. Mitchell*
 Dated: *22/11/16*

PLAN REF No CP **23**

Key:  = Car Park Location
 Parking Place No. 42
 Loudoun Street,
 Mauchline

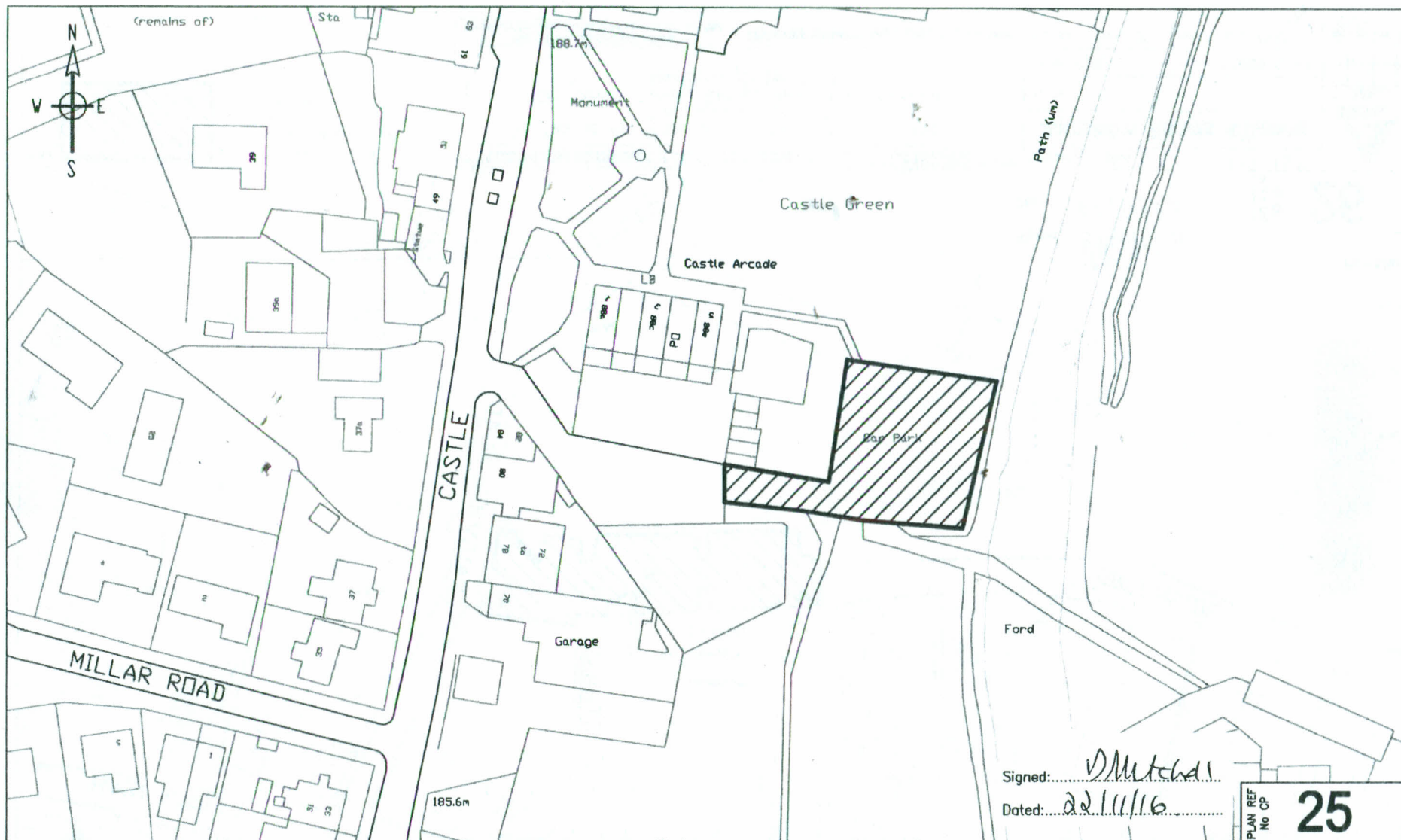
ANY PART OF THIS DRAWING WHICH IS BASED ON ORIGINATE SURVEY MATERIAL IS DONE SO WITH THE PERMISSION OF ORIGINATE SURVEY OR BEHALF OF HER MAJESTY'S STATIONERY OFFICE. OTHER COPYRIGHT, UNAUTHORISED REPRODUCTION INFRINGES COPYRIGHT AND MAY LEAD TO PROSECUTION OF CIVIL PROCEEDINGS. EAST AYRSHIRE COUNCIL, 100233409, 2014.

This is the Plan referred to in the foregoing
 East Ayrshire Council
 (Off Street Parking Places Within East Ayrshire)
 (Revocation) Order 2016

Head of Roads - Ayrshire Roads Alliance
 The Johnnie Walker Stand, 10 Strand Street, Kilmarnock, KA1 1SH **STEWART TURNER** MR (C) (Inst) MBE, CEng, MICE, MCIPT


Drawing Status	P	T	C	R	
Ayrshire Roads Alliance					
Drg. No :	23				
File No :	T/B/1				
Scale :	1:1000 © A4				
Prep :	AA	Chkd :	GF	Date :	May 2015


Revision
006 : 210 x 297 (A4)



Signed: *DM*
 Dated: 22/11/16

PLAN REF No CP **25**

Key:  = Car Park Location
 Parking Place No. 44
 Castle,
 New Cumnock

ANY PART OF THIS DRAWING WHICH IS BASED ON ORIGINALLY SURVEY MATERIAL IS DONE SO WITH THE PERMISSION OF ORIGINANCE SURVEY OR BEHALF OF HER MAJESTY'S STATISTICAL OFFICE. COPYRIGHT: UNAUTHORIZED REPRODUCTION INFRINGES COPYRIGHT AND MAY LEAD TO PROSECUTION OF CIVIL PROCEEDINGS. EAST AYRSHIRE COUNCIL, 160523408, 2011.

This is the Plan referred to in the foregoing
 East Ayrshire Council
 (Off Street Parking Places Within East Ayrshire)
 (Revocation) Order 2016

Drawing Status P T C R X

Ayrshire Roads Alliance

Drg. No : 25

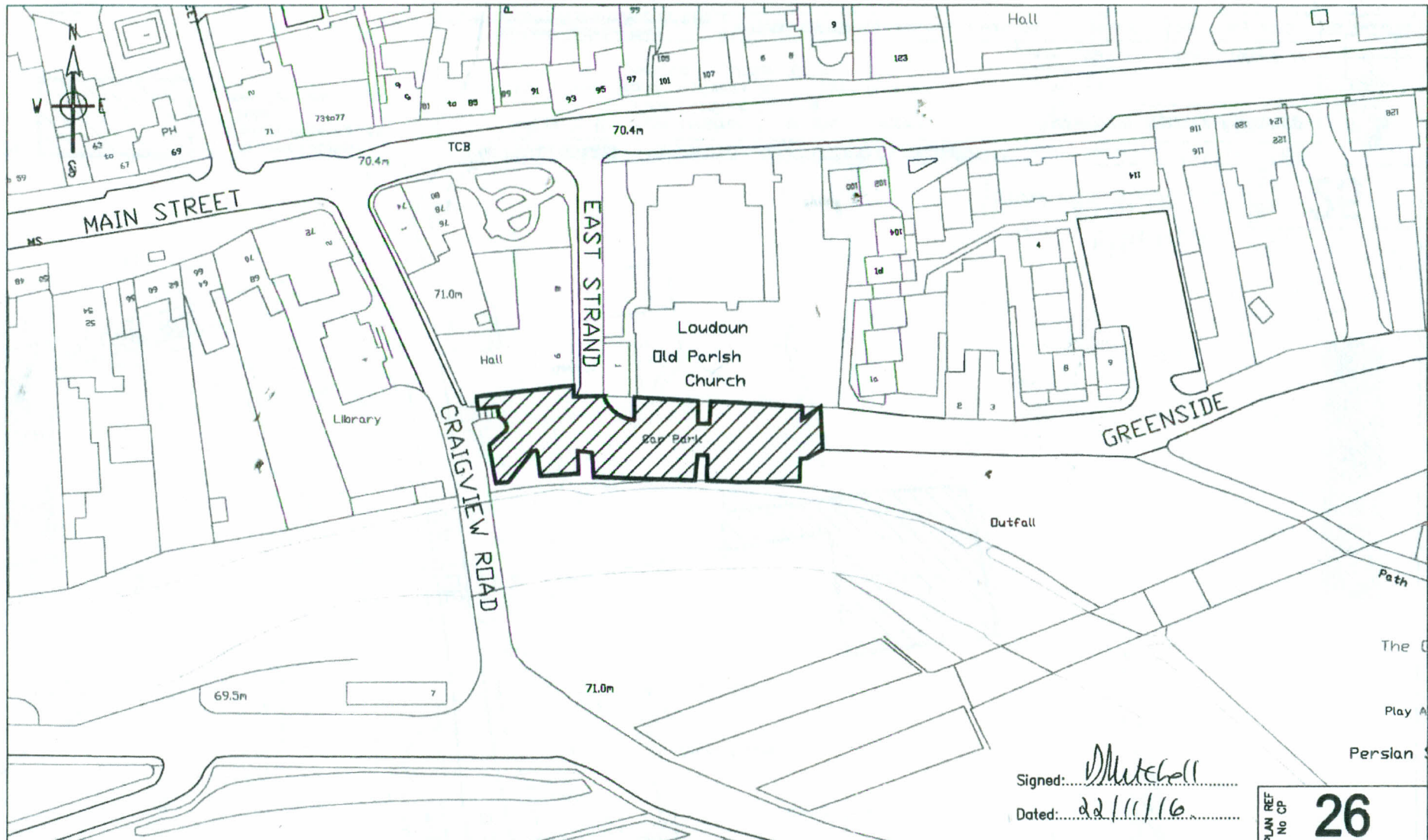
File No : T/8/1 Scale : 1:1000 @ A4

Prep: AA Chkd: CF Date : May 2015

Head of Roads - Ayrshire Roads Alliance
 The Johnnie Walker Road, 16 Strand Street, Kilmarnock, KA1 1HJ

STEWART TURNER (incorporated) MBE, CEng, MICE, MCIBT

	
Revision	
005 : 210 + 257 (A4)	



Signed: *D Mitchell*
 Dated: *22/11/16*

PLAN REF No CP **26**

Key:  = Car Park Location
 Parking Place No. 45
 Greenside,
 Newmilns

ANY PART OF THIS DRAWING WHICH IS BASED ON GEOMETRIC SURVEY MATERIAL IS DONE SO WITH THE PERMISSION OF GEOMETRIC SURVEY ON BEHALF OF HER MAJESTY'S RECORDS OFFICE, CROWN COPYRIGHT. UNAUTHORIZED REPRODUCTION IN WHOLE OR IN PART IS PROHIBITED AND MAY LEAD TO PROSECUTION OR CIVIL PROCEEDINGS. EMP REFERENCE: 1000033400,5014.

This is the Plan referred to in the foregoing
 East Ayrshire Council
 (Off Street Parking Places Within East Ayrshire)
 (Revocation) Order 2016

Drawing Status

P	T	C	R
---	---	---	---

Ayrshire Roads Alliance

Drq. No : 26

File No : T/B/1

Prep: AA Chkd: GF Date : May 2015

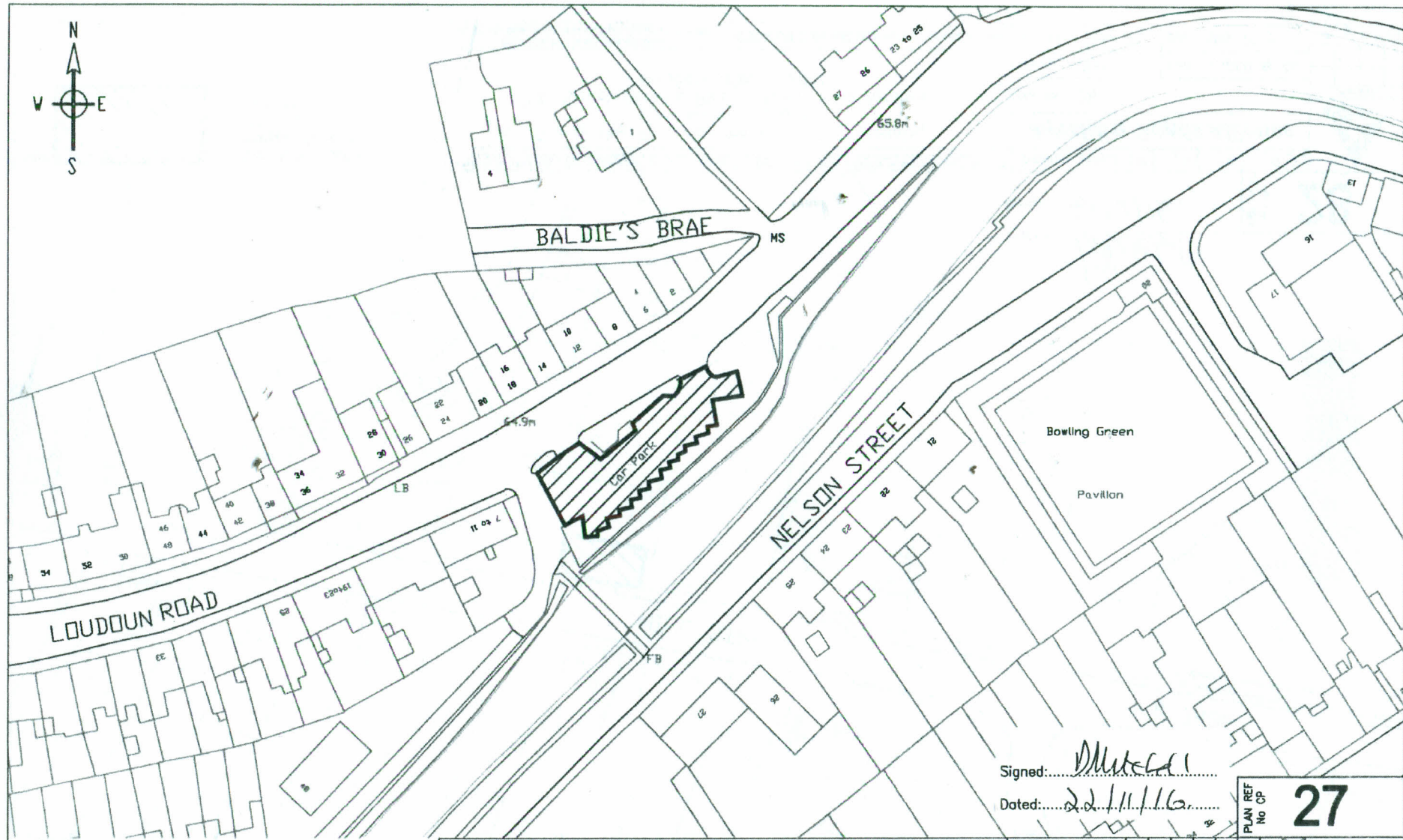


Revision

Head of Roads - Ayrshire Roads Alliance
 The Johnnie Walker Stand, 18 Oswald Street, Kilmarnock, KA1 1HU

STEWART TURNER INCORPORATED MBE, CEng, MICE, MCIBT

QDS : 210 x 287 (A4)



Signed: *[Signature]*
 Dated: 22/11/16

PLAN REF No OF **27**

Key:  = Car Park Location
 Parking Place No. 46
 Loudoun Road,
 Newmilns

ANY PART OF THIS DRAWING WHICH IS BASED ON GEODESIC SURVEY MATERIAL IS DONE SO WITH THE PERMISSION OF GEODESIC SURVEY ON BEHALF OF HER MAJESTY'S STATIONERY OFFICE. CROWN COPYRIGHT. UNAUTHORIZED REPRODUCTION INFRINGES CROWN COPYRIGHT AND MAY LEAD TO PROSECUTION OR CIVIL PROCEEDINGS. EAST AYRSHIRE COUNCIL 10002040N_2014.

This is the Plan referred to in the foregoing
 East Ayrshire Council
 (Off Street Parking Places Within East Ayrshire)
 (Revocation) Order 2016

Drawing Status P T C R

Ayrshire Roads Alliance

Drw. No : 27

File No : T/B/1 Scale : 1:1000 @ A4

Prep: AA Chkd: GF Date : May 2015

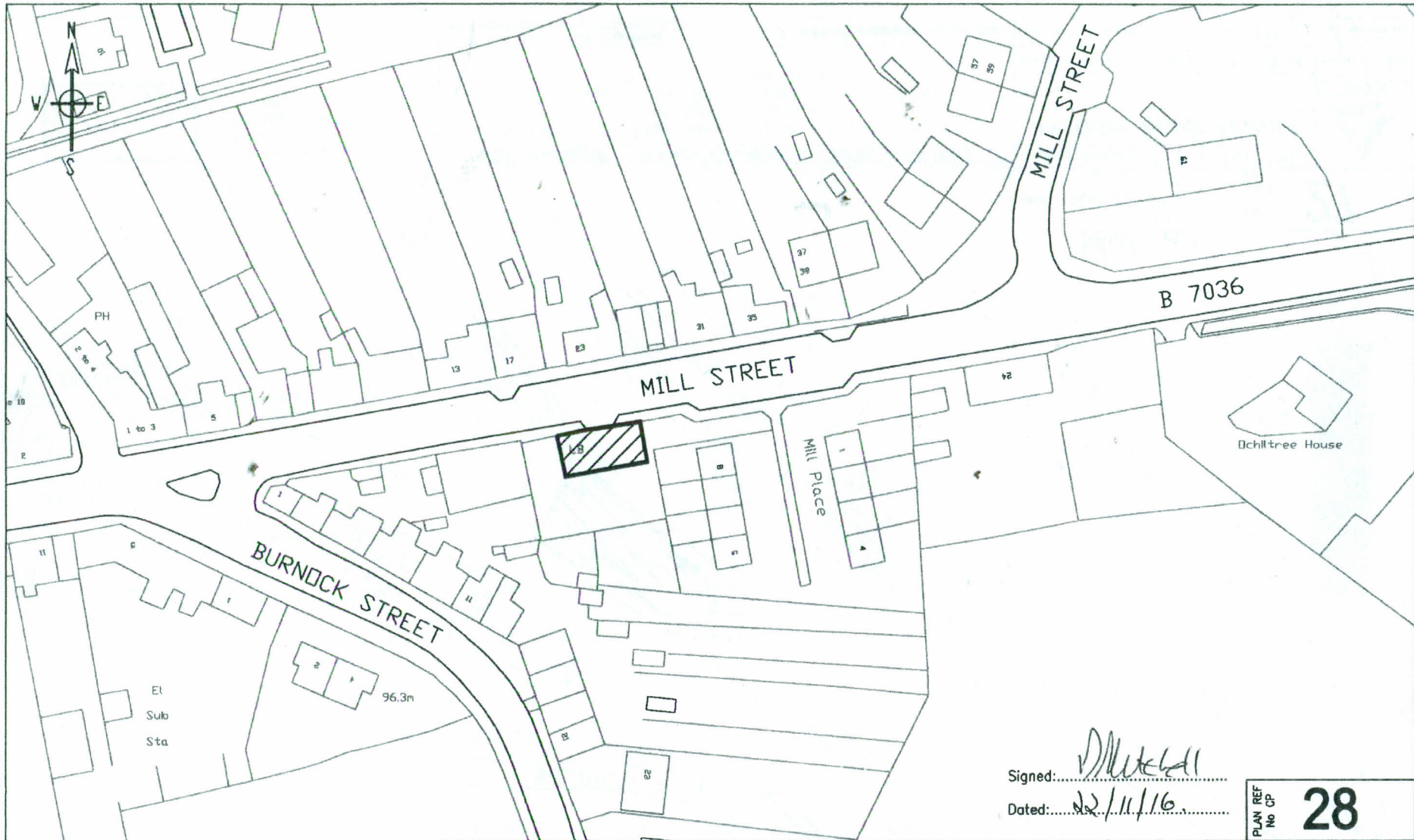


Revision	

Head of Roads - Ayrshire Roads Alliance
 The Johnnie Walker Road, 18 Strand Street, Kilmarnock, KA1 1HU


STEWART TURNER (Incorporated) Ltd, CEleg, MICE, MCIT

005 : 210 : 287 (A4)



Signed: *[Signature]*
 Dated: 22/11/16

PLAN REF No CP **28**

Key:  = Car Park Location
 Parking Place No. 47
 Mill Street,
 Ochiltree

ANY PART OF THIS DRAWING WHICH IS BASED ON OR DERIVED FROM ANY SOURCE OTHER THAN THAT OF HER MAJESTY'S STATIONERY OFFICE, OR FROM A SOURCE WHICH IS NOT A MEMBER OF THE STATIONERS' COMPANY, IS HEREBY REVOKED AND WILL BE VOID TO THE EXTENT OF SUCH REVOCATION. OUR AYSRSHIRE COUNCIL 1000234058/2014.

This is the Plan referred to in the foregoing
 East Ayrshire Council
 (Off Street Parking Places Within East Ayrshire)
 (Revocation) Order 2016

Drawing Status P T C R

Ayrshire Roads Alliance

Drg. No : 28

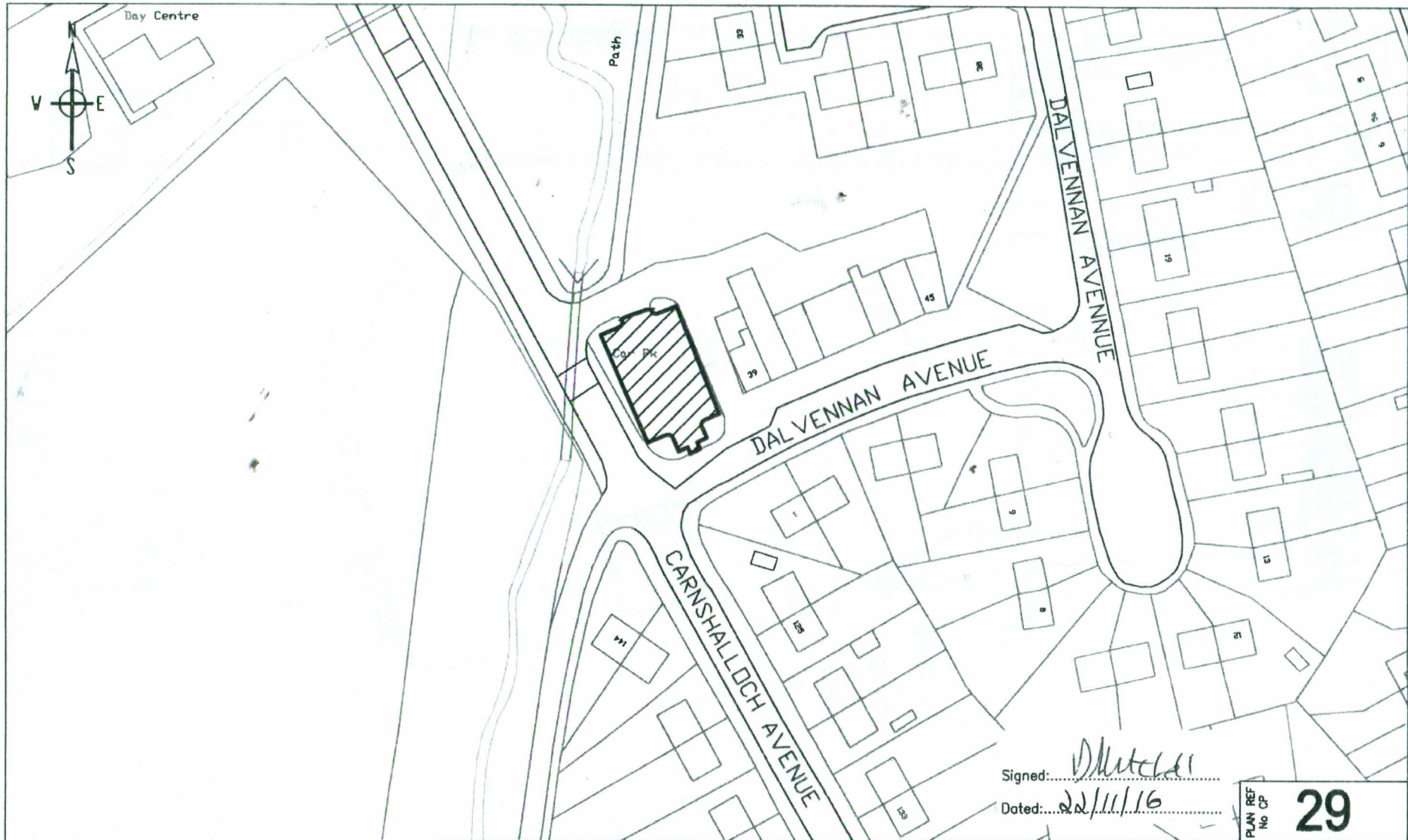
File No : T/B/1 Scale : 1:1000 A4

Prep: AA Chkd: CF Date : May 2015


 Revision

 005 : 210 x 297 (A4)

Head of Roads - Ayrshire Roads Alliance
 The Johnnie Walker Road, 16 Grand Street, Kilmarnock, KA1 1SU
STEWART TURNER 0800 400 000 MBE, CEng, MICE, MCIBT



Key:  = Car Park Location
 Parking Place No. 48
 Carnshalloch Avenue,
 Patna

Signed: *D Mitchell*
 Dated: *22/11/16*

PLAN REF
 No CP **29**

ANY PART OF THIS DRAWING WHICH IS BASED ON GEODATA SURVEY MATERIAL IS DONE SO WITH THE PERMISSION OF GEODATA SURVEY ON BEHALF OF HER MAJESTY'S STATIONERY OFFICE. CROWN COPYRIGHT. UNAUTHORIZED REPRODUCTION ATTRIBUTES CROWN COPYRIGHT AND MAY LEAD TO PROSECUTION OR CIVIL PROCEEDINGS. EAST AYRSHIRE COUNCIL 100283408/3014.

This is the Plan referred to in the foregoing
 East Ayrshire Council
 (Off Street Parking Places Within East Ayrshire)
 (Revocation) Order 2016

Drawing Status P T C R

Ayrshire Roads Alliance

Org. No : 29

File No : T/8/1 Scale : 1:1000 @ A4

Prep: AA Chkd: GF Date : May 2015

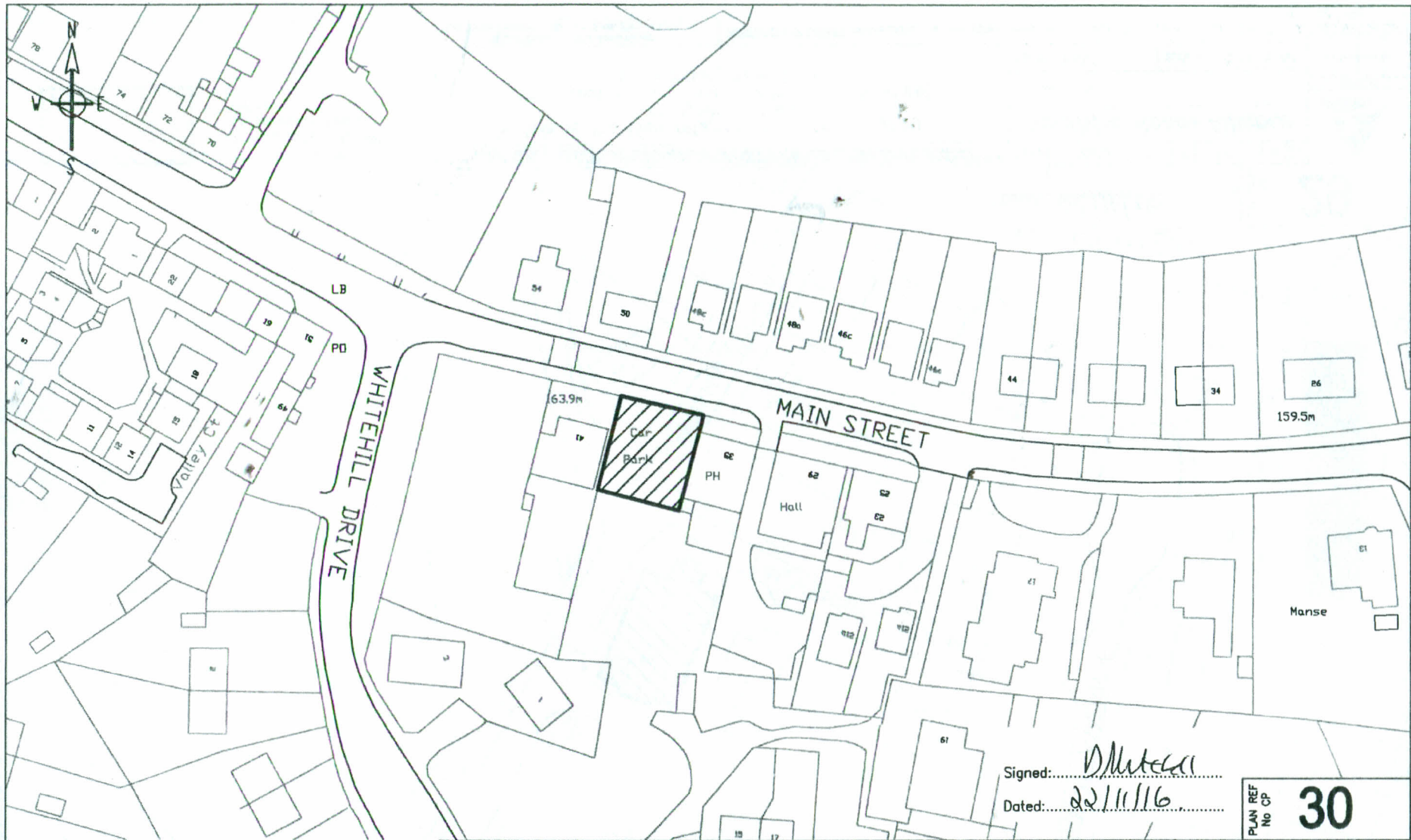


Revision

005 : 210 x 287 (A4)

Head of Roads - Ayrshire Roads Alliance
 The Johnnie Walker Stand, 15 Grand Street, Kilmarnock, KA1 1WJ

STEWART TURNER *0800 400 000* MR, CB, MCE, MCMT



Signed: *D. M. Turner*
 Dated: 22/11/16

PLAN REF No CP **30**

Key:  = Car Park Location
 Parking Place No. 49
 Main Street,
 Patna

ANY PART OF THIS DRAWING WHICH IS BASED ON OR DERIVED FROM SURVEY MATERIAL IS SOLELY THE PROPERTY OF ORIGINATOR SURVEY OR BEHALF OF HER MAJESTY'S SECRETERY OFFICE. OTHER COPYRIGHT. UNAUTHORIZED REPRODUCTION INFRINGES COPYRIGHT AND MAY LEAD TO PROSECUTION ON CIVIL PROCEEDINGS. EAST AYRSHIRE COUNCIL 100023406, 2016.

This is the Plan referred to in the foregoing
 East Ayrshire Council
 (Off Street Parking Places Within East Ayrshire)
 (Revocation) Order 2016

Drawing Status P T C R

Ayrshire Roads Alliance

Drg. No : 30

File No : T/B/1 Scale : 1:1000 @ A4

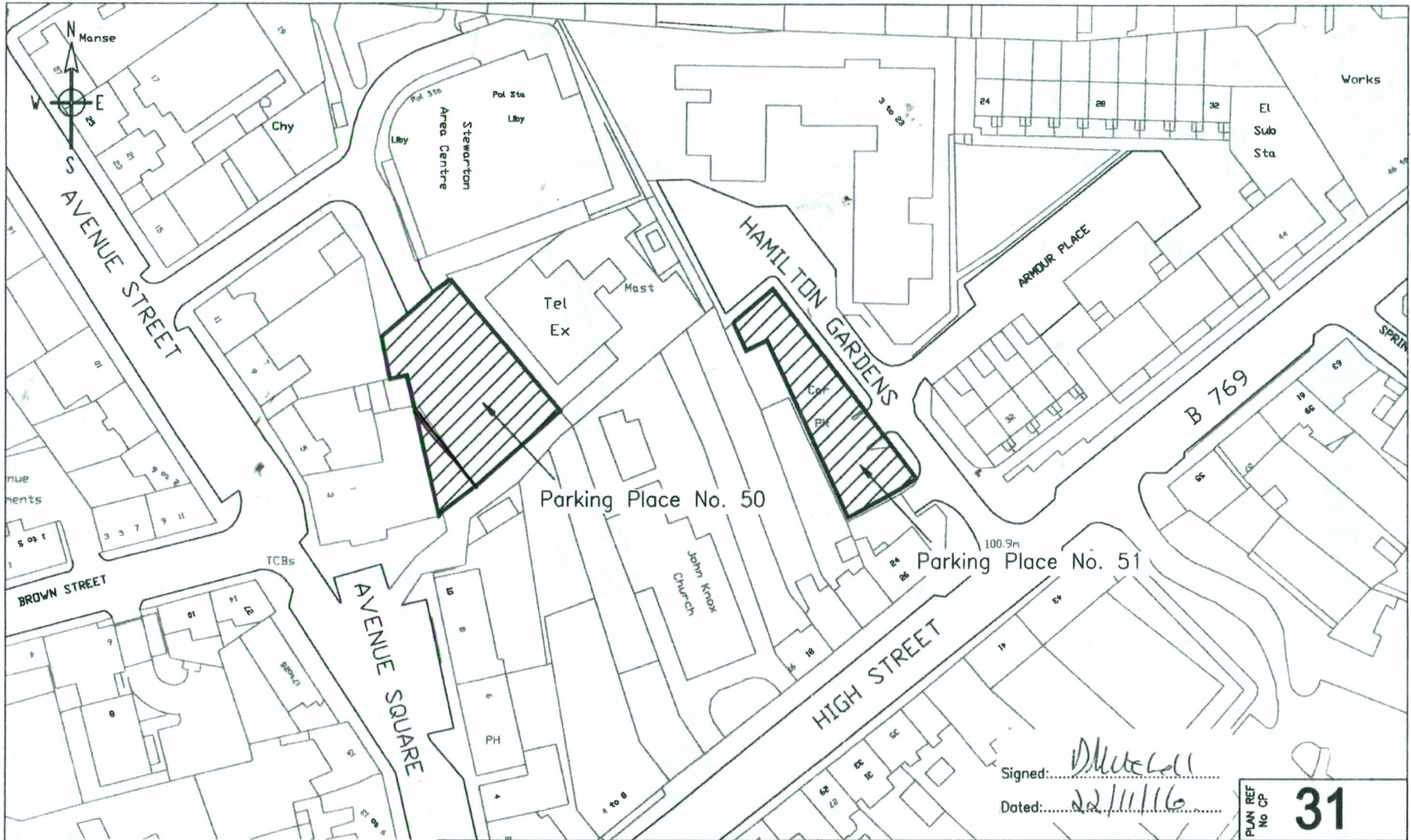
Prep: AA Chkd: GF Date : May 2015

Revision	

Head of Roads - Ayrshire Roads Alliance
 The Johnnie Walker Road, 16 Strand Street, Kilmarnock, KA1 1HU


STEWART TURNER (incorporating) MEng, CEng, MICE, MCHIT

006 : 210 x 287 (A4)



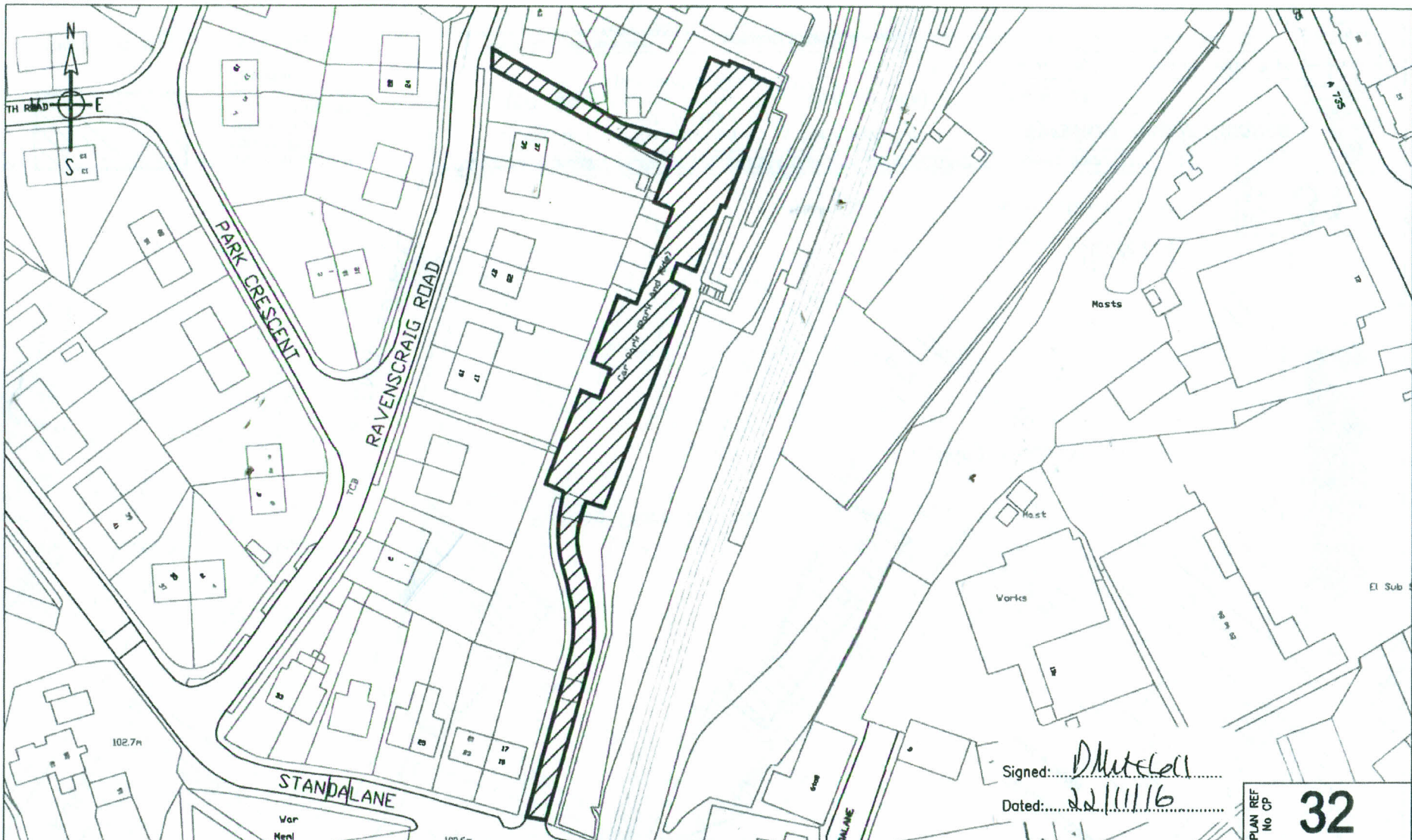
Signed: *D. Mitchell*
 Dated: *22/11/16*

PLAN REF No CP **31**

Key:  = Car Park Location
 Parking Place No. 50
 Avenue Square,
 Parking Place No. 51
 Hamilton Gardens,
 Stewarton


Disabled & electric vehicle bays only

<small>ANY PART OF THIS DRAWING WHICH IS BASED ON GEODATA SURVEY MATERIAL IS DONE SO WITH THE PERMISSION OF GEODATA SURVEY ON BEHALF OF HER MAJESTY'S STATISTICAL OFFICE. OTHER COPYRIGHT, UNAUTHORIZED REPRODUCTION WITHOUT EXPRESS CONSENT AND MAY LEAD TO PROSECUTION OF THIS PROCEEDING. EAST AYRSHIRE COUNCIL 1003/2014.</small>		Drawing Status <input type="checkbox"/> P <input type="checkbox"/> T <input type="checkbox"/> C <input type="checkbox"/> R <input checked="" type="checkbox"/>	
This is the Plan referred to in the foregoing East Ayrshire Council (Off Street Parking Places Within East Ayrshire) (Revocation) Order 2016		Ayrshire Roads Alliance	
		Drg. No : 31	
		File No : T/B/1	
		Scale : 1:1000 @ A4	
Head of Roads - Ayrshire Roads Alliance The Johnnie Walker Band, 10 Grand Street, Kilmarnock, KA1 1HU		Date : May 2015	
STEWART TURNER <small>MR(Inst) MBE, CEng, MICE, MCIT</small>		Prep: AA Chkd: GF	
		005 : 210 x 287 (A4)	



Signed: *D. Mitchell*
 Dated: *22/11/16*

PLAN REF
No CP **32**

Key:  = Car Park Location
 Parking Place No. 52
 Standalane (Stewarton
 Station) Park and Ride,
 Stewarton

100.0m
 ANY PART OF THIS DRAWING WHICH IS BASED ON OR DERIVED FROM AERIAL PHOTOGRAPHS OR OTHER INFORMATION IS THE PROPERTY OF THE AERIAL PHOTOGRAPHIC CORP. OR OTHER COPYRIGHT HOLDER. UNAUTHORIZED REPRODUCTION OR DISSEMINATION OF THIS DRAWING IS PROHIBITED. EAST AYRSHIRE COUNCIL 100023406, 2014.

This is the Plan referred to in the foregoing
 East Ayrshire Council
 (Off Street Parking Places Within East Ayrshire)
 (Revocation) Order 2016

Drawing Status P T C R

Ayrshire Roads Alliance

Org. No : 32

File No : T/B/1 Scale : 1:1250 @ A4

Prep: AA Chkd: GF Date : May 2015

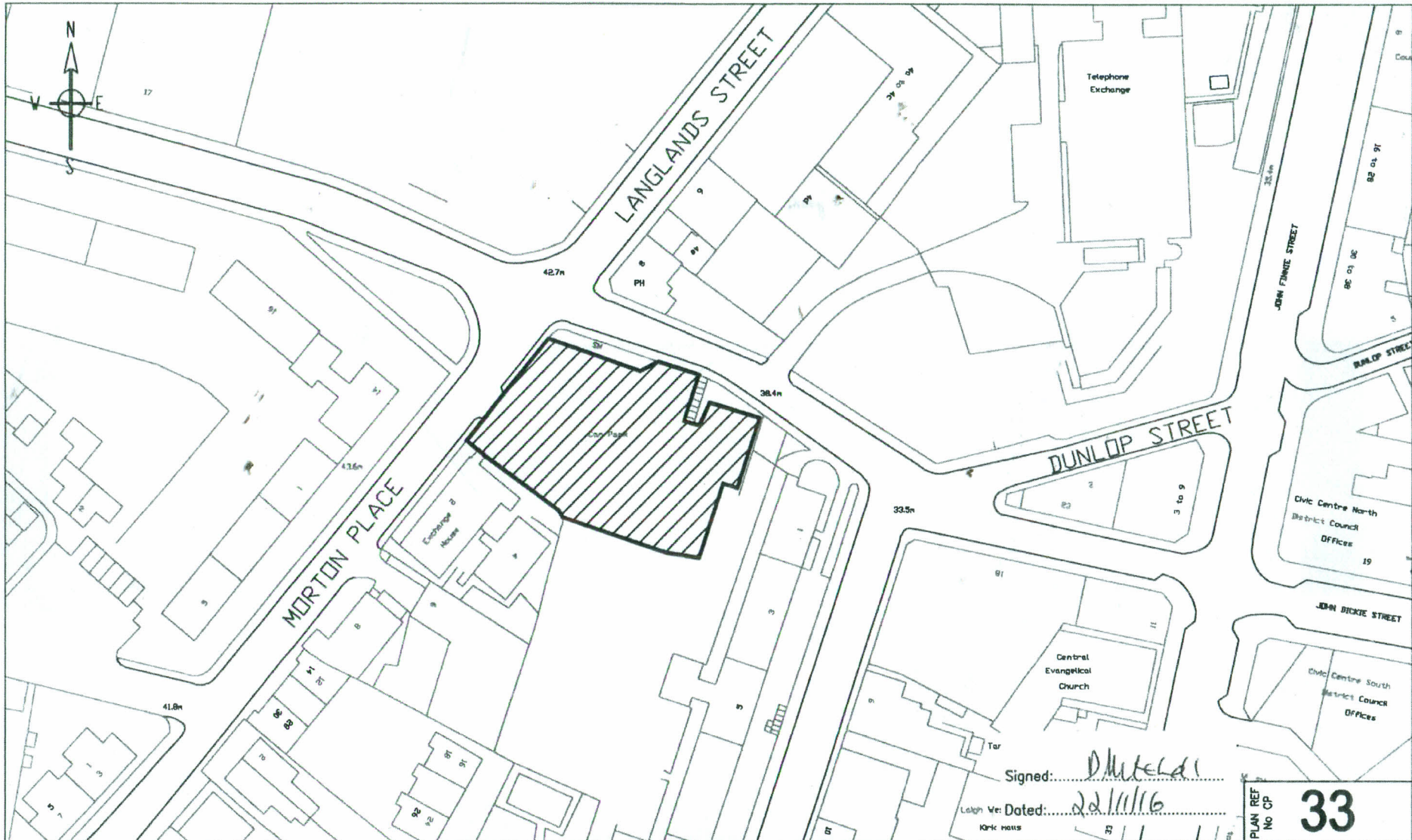


Revision	

Head of Plans - Ayrshire Roads Alliance
 The Johnnie Walker Road, 16 Board Street, Kilmarnock, KA1 1HU


STEWART TURNER (incorporating) MBE, CEng, MICE, MCIBT

006 : 210 x 287 (A4)



Signed: *D. M. T. L. C.*
 Dated: *22/11/16*
 Kirtic notes

PLAN REF No CP **33**

Key:  = Car Park Location
 Parking Place No. 28
 Morton Place,
 Kilmarnock

ANY PART OF THIS DRAWING WHICH IS BASED ON OR DERIVED FROM SURVEY MATERIAL IS DONE SO WITH THE PERMISSION OF ORANGE SURVEY ON BEHALF OF HER MAJESTY'S STATIONERY OFFICE. CROWN COPYRIGHT. UNAUTHORIZED REPRODUCTION OFFENDS CRIMINAL COPYRIGHT AND MAY LEAD TO PROSECUTION OR CIVIL PROCEEDINGS. EAST AYRSHIRE COUNCIL, 100023448, 2014.

This is the Plan referred to in the foregoing
 East Ayrshire Council
 (Off Street Parking Places Within East Ayrshire)
 (Revocation) Order 2016

Drawing Status

P	T	C	R
---	---	---	---

Ayrshire Roads Alliance

Drg. No : 33

File No : T/8/1 Scale : 1:1000 @ A4

Prep: AA Chkd: GF Date : May 2015

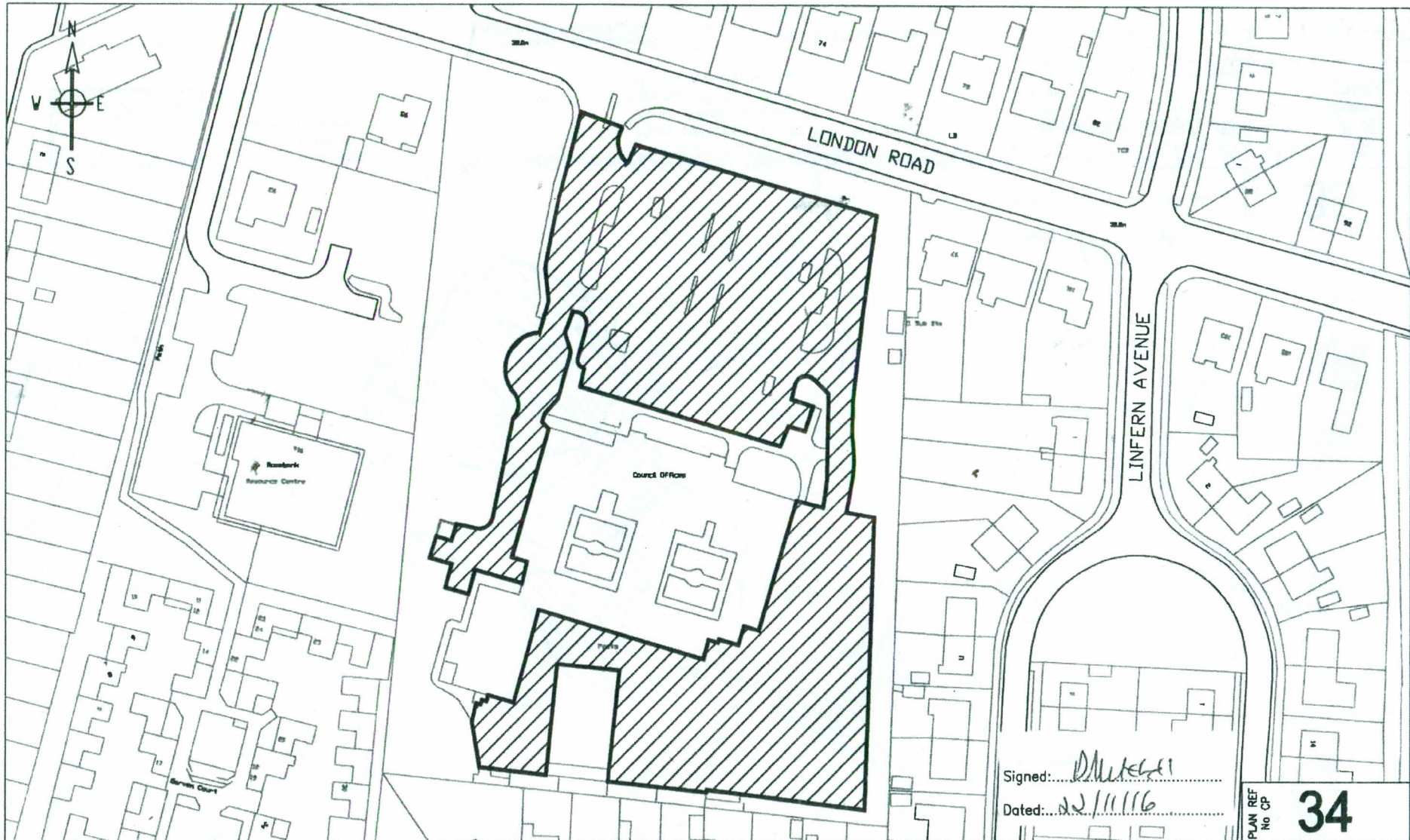



Revision

005 : 210 x 287 (A4)

Head of Roads - Ayrshire Roads Alliance
 The Johnnie Walker Road, 10 Strath Street, Kilmarnock, KA1 1HU

STEWART TURNER (Incorporated) MBE, CEng, MICE, MCIONT



Key:  = Car Park Location
 Parking Place No. 27
 London Road
 (Headquarters),
 Kilmarnock

Disabled & electric vehicle bays only

Signed: *D. McGeer*
 Dated: *22/11/16*

PLAN REF
 No CP **34**

ANY PART OF THIS DRAWING WHICH IS BASED ON OR DERIVED FROM OR OTHERWISE OBTAINED FROM OR BY THE PERMISSION OF ORIGINATING SURVEY OR BEHALF OF HER MAJESTY'S STATIONERY OFFICE, CROWN COPYRIGHT. UNAUTHORIZED REPRODUCTION IN WHOLE OR IN PART IS PROHIBITED AND MAY LEAD TO PROSECUTION OR CIVIL PROCEEDINGS. EAST AYRSHIRE COUNCIL, 100233408, 2016.

This is the Plan referred to in the foregoing
 East Ayrshire Council
 (Off Street Parking Places Within East Ayrshire)
 (Revocation) Order 2016

Drawing Status P T C R

Ayrshire Roads Alliance

Drg. No : 34

File No : T/B/1 Scale : 1:1250 @ A4

Prep: AA Chkd: GF Date : May 2015

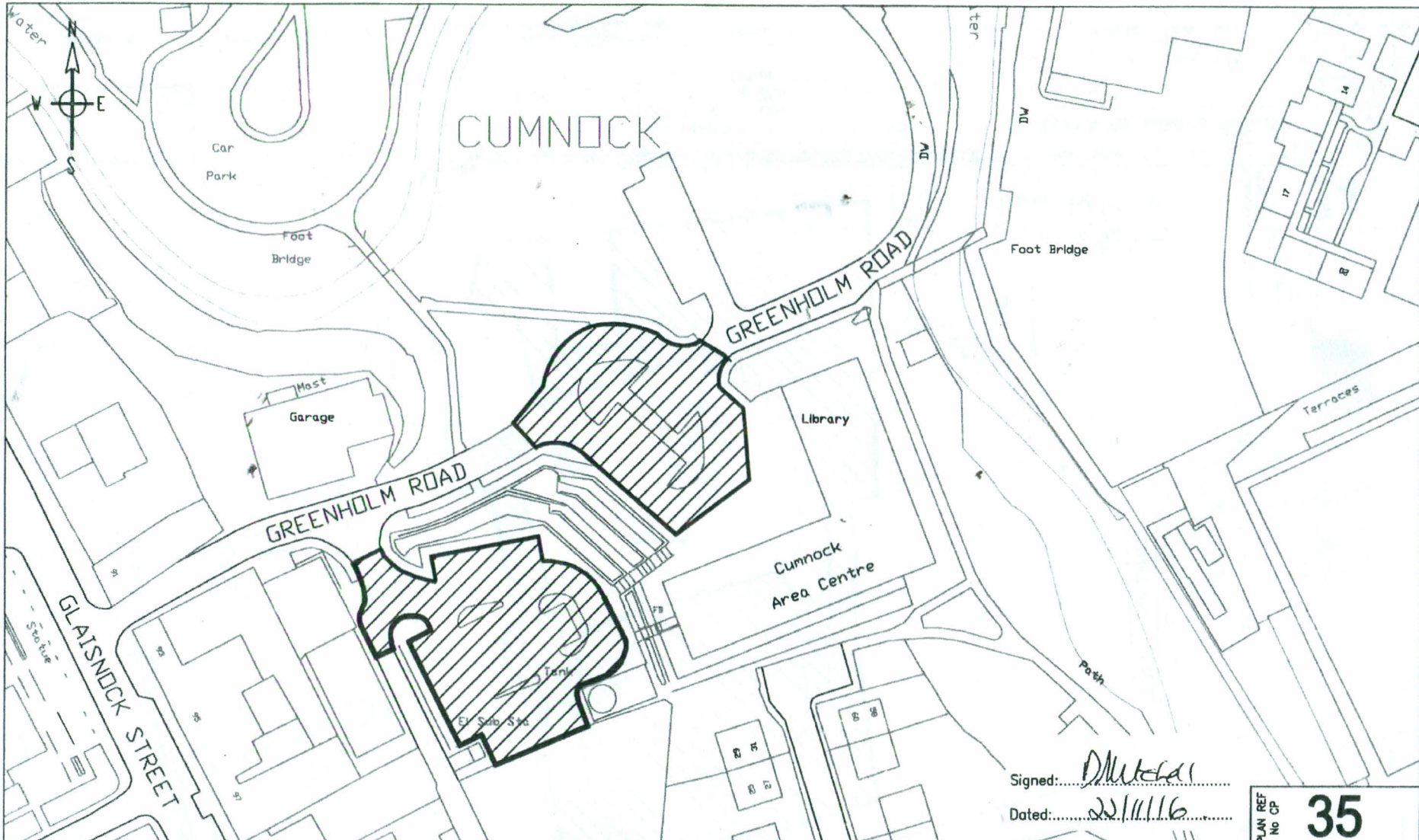
Head of Roads - Ayrshire Roads Alliance
 The Johnnie Walker Band, 10 Strand Street, Kilmarnock, KA1 1HU

STEWART TURNER *Stewart Turner* MSc, CEng, MICE, MCBT




Revision

005	210	297	(A4)
-----	-----	-----	------



Signed: *D. M. Turner*
 Dated: 22/11/16

PLAN REF No CP **35**

Key:  = Car Park Location
 Parking Place No. 6
 Greenholm Road,
 Cumnock

Disabled & electric vehicle bays only

ANY PART OF THIS DRAWING WHICH IS BASED ON OR DERIVED FROM A SURVEY OR MEASUREMENT IS DONE SO WITH THE PERMISSION OF OR ON BEHALF OF HER MAJESTY'S STATISTICAL OFFICE, CROWN COPYRIGHT. UNAUTHORISED REPRODUCTION IN WHOLE OR IN PART IS PROHIBITED AND MAY LEAD TO PROSECUTION OR CIVIL PROCEEDINGS. EAST AYRSHIRE COUNCIL, 1998/2014.

This is the Plan referred to in the foregoing
 East Ayrshire Council
 (Off Street Parking Places Within East Ayrshire)
 (Revocation) Order 2016

Drawing Status P T C R

Ayrshire Roads Alliance

Drg. No : 35

File No : T/8/1 Scale : 1:1000 @ A4

Prep: AA Chkd: CF Date : May 2015

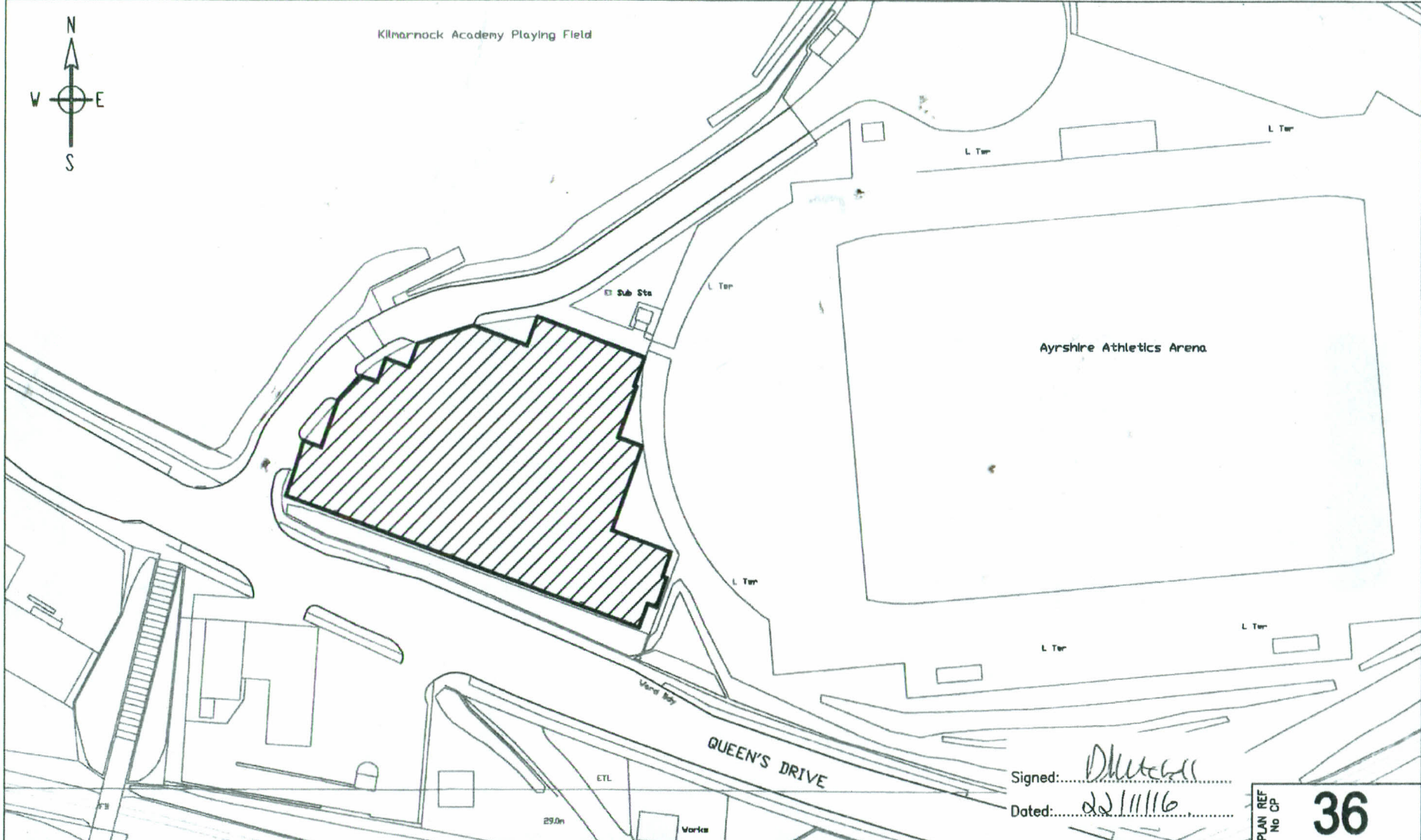


Revision

Head of Roads - Ayrshire Roads Alliance
 The Johnnie Walker Stand, 16 Strand Street, Kilmarnock, KA1 1HU


STEWART TURNER *stt@turner* MBE, CEng, MICE, MCIRT

005 : 210 x 297 (A4)



Signed: *D. H. Turner*
 Dated: *22/11/16*

PLAN REF
No CP **36**

Key:  = Car Park Location
 Parking Place No. 33
 AAA Car Park
 Queen's Drive,
 Kilmarnock

ANY PART OF THIS DRAWING WHICH IS BASED ON ORIGINALLY SURVEY MATERIAL IS DONE SO WITH THE PERMISSION OF ORIGINATOR, SURVEY OR RESULT OF HER MAJESTY'S SURVEYOR OFFICE, GROWN COPYRIGHT. UNAUTHORISED REPRODUCTION WITHOUT WRITTEN CONSENT AND MAY LEAD TO PROSECUTION OR CIVIL PROCEEDINGS. EAST AYRSHIRE COUNCIL 1000023480_2014.

This is the Plan referred to in the foregoing
 East Ayrshire Council
 (Off Street Parking Places Within East Ayrshire)
 (Revocation) Order 2016

Drawing Status P T C R X

Ayrshire Roads Alliance

Drg. No : 36

File No : T/8/1 Scale : 1:1000 @ A4

Prep: AA Chkd: GF Date : May 2015

Head of Roads - Ayrshire Roads Alliance
 The Johnnie Walker Stand, 16 Strand Street, Kilmarnock, KA1 1HL

STEWART TURNER INCORPORATED MBE, CEng, MICE, MCIMT

	Revision
006 : 210 x 297 (A4)	